



TRIANGLE WEST

Transportation Planning Organization

March 2025 DRAFT

**Triangle West Transportation
Planning Organization**

VISION ZERO PLAN

Appendix D

THIS PAGE INTENTIONALLY LEFT BLANK.

Table of Contents

Appendix D: Member Agency Maps & Actions 1

Town of Carrboro	3
Town of Chapel Hill	13
City of Durham.....	23
Town of Hillsborough	33
Durham County	43
Orange County.....	53
Chatham County	63

List of Maps

Map 1 Carrboro Crash Map	4	Map 17 Chapel Hill Priority Corridors Map ..	21
Map 2 Carrboro High Injury Network Map...	5	Map 18 Chapel Hill Priority Intersections Map	22
Map 3 Carrboro High Injury Intersections Map.....	6	Map 19 City of Durham Crash Map	24
Map 4 Carrboro VRU High Injury Corrdiors and Intersections Map.....	7	Map 20 City of Durham High Injury Network Map.....	25
Map 5 Carrboro High Risk Corridors Map....	8	Map 21 City of Durham High Injury Intersections Map	26
Map 6 Carrboro High Risk Intersections Map9		Map 22 City of Durham VRU High Injury Corrdiors and Intersections Map.....	27
Map 7 Carrboro Indicators of Potential Disadvantage and HIN Map	10	Map 23 City of Durham High Risk Corridors Map.....	28
Map 8 Carrboro Priority Corridors Map	11	Map 24 City of Durham High Risk Intersections Map	29
Map 9 Carrboro Priority Intersections Map	12	Map 25 City of Durham Indicators of Potential Disadvantage and HIN Map	30
Map 10 Chapel Hill Crash Map	14	Map 26 City of Durham Priority Corridors Map.....	31
Map 11 Chapel Hill High Injury Network Map15		Map 27 City of Durham Priority Intersections Map.....	32
Map 12 Chapel Hill High Injury Intersections Map.....	16	Map 28 Town of Hillsborough Crash Map ..	34
Map 13 Chapel Hill VRU High Injury Corrdiors and Intersections Map.....	17	Map 29 Town of Hillsborough High Injury Network Map.....	35
Map 14 Chapel Hill High Risk Corridors Map18		Map 30 Town of Hillsborough High Injury	
Map 15 Chapel Hill High Risk Intersections Map.....	19		
Map 16 Chapel Hill Indicators of Potential Disadvantage and HIN Map	20		

THIS PAGE INTENTIONALLY LEFT BLANK.

Intersections Map	36	Disadvantage and HIN Map	60
Map 31 Town of Hillsborough VRU High Injury Corrdiors and Intersections Map.....	37	Map 53 Orange County Priority Corridors Map.....	61
Map 32 Town of Hillsborough High Risk Corridors Map	38	Map 54 Orange County Priority Intersections Map.....	62
Map 33 Town of Hillsborough High Risk Intersections Map	39	Map 55 Chatham County Crash Map	64
Map 34 Town of Hillsborough Indicators of Potential Disadvantage and HIN Map	40	Map 56 Chatham County High Injury Network Map.....	65
Map 35 Town of Hillsborough Priority Corridors Map	41	Map 57 Chatham County High Injury Intersections Map	66
Map 36 Town of Hillsborough Priority Intersections Map	42	Map 58 Chatham County VRU High Injury Corrdiors and Intersections Map.....	67
Map 37 Durham County Crash Map	44	Map 59 Chatham County High Risk Corridors Map.....	68
Map 38 Durham County High Injury Network Map.....	45	Map 60 Chatham County High Risk Intersections Map	69
Map 39 Durham County High Injury Intersections Map	46	Map 61 Chatham County Indicators of Potential Disadvantage and HIN Map	70
Map 40 Durham County VRU High Injury Corrdiors and Intersections Map.....	47	Map 62 Chatham County Priority Corridors Map.....	71
Map 41 Durham County High Risk Corridors Map.....	48	Map 63 Chatham County Priority Intersections Map	72
Map 42 Durham County High Risk Intersections Map	49		
Map 43 Durham County Indicators of Potential Disadvantage and HIN Map	50		
Map 44 Durham County Priority Corridors Map.....	51		
Map 45 Durham County Priority Intersections Map.....	52		
Map 46 Orange County Crash Map.....	54		
Map 47 Orange County High Injury Network Map.....	55		
Map 48 Orange County High Injury Intersections Map	56		
Map 49 Orange County VRU High Injury Corrdiors and Intersections Map.....	57		
Map 50 Orange County High Risk Corridors Map.....	58		
Map 51 Orange County High Risk Intersections Map.....	59		
Map 52 Orange County Indicators of Potential			



D

Appendix D: Member Agency Maps & Actions



This appendix includes information that is detailed for specific TWTPO member agencies. The following agencies are included:

Town of Carrboro Town of Chapel Hill

City of Durham Town of Hillsborough

Durham County Orange County

Chatham County

For each of these agencies, results from data analysis have been mapped to the respective jurisdiction. Additionally, some action items have been updated based upon comments from the Technical Advisory Committee (TAC) to include details that are specific to the member agency. This may include a change in wording or an update to the recommended timeframe for the action. Only the modified actions are included in this appendix. If no table is included, the proposed actions in the Vision Zero Plan should be used by the jurisdiction.

A series of maps are included for each member agency followed by the updated action table (if applicable). The maps included in this appendix for each member agency are the following:

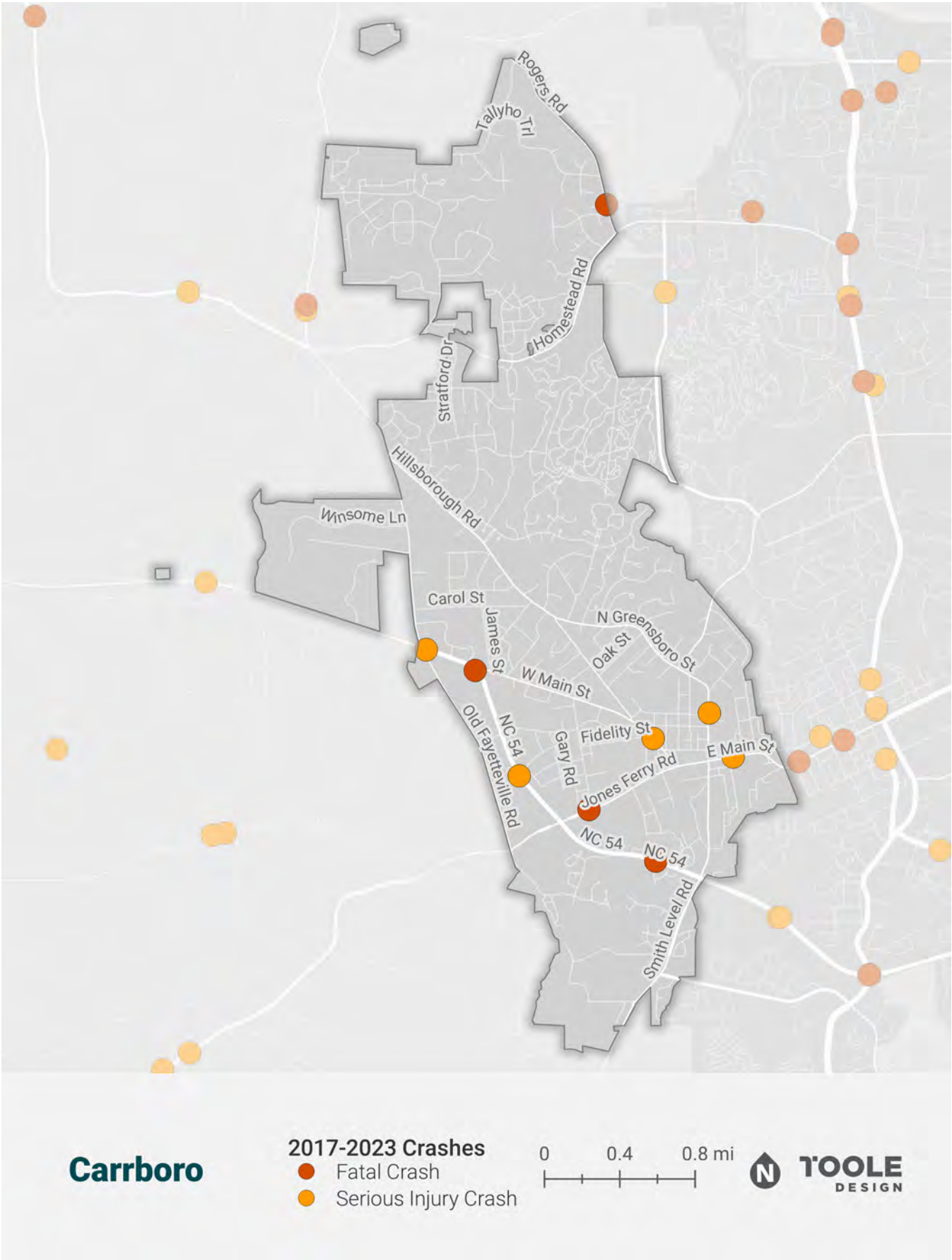
- Crash Map: illustrating fatal and serious injury crashes
- High Injury Network
- High Injury Intersections
- VRU High Injury corridors and intersections
- High Risk Corridors
- High Risk Intersections
- Indicators of Potential Disadvantage and HIN
- Priority Corridors
- Priority Intersections

Town of Carrboro

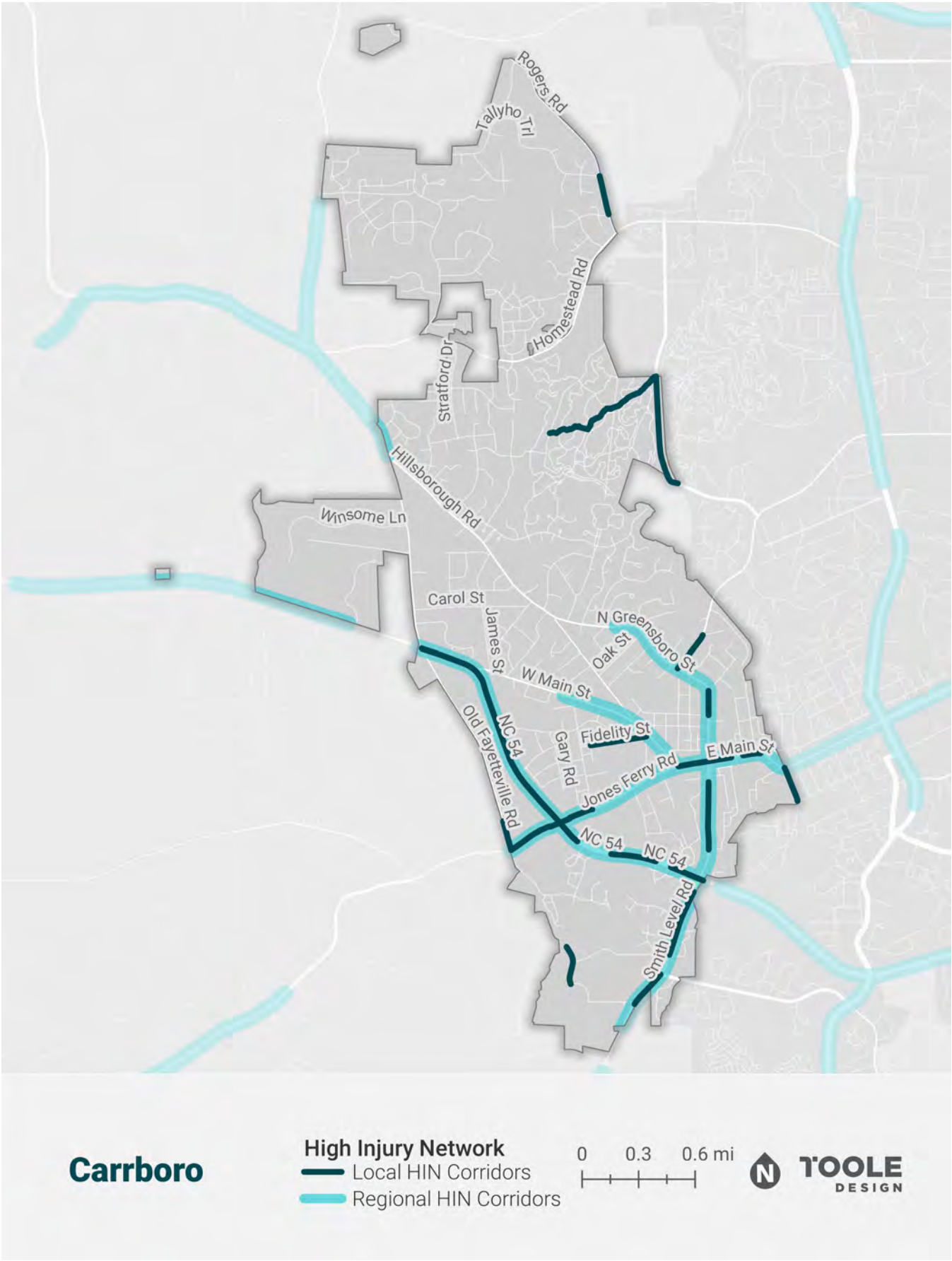
TOWN OF
CARRBORO

IMAGE
PLACEHOLDER

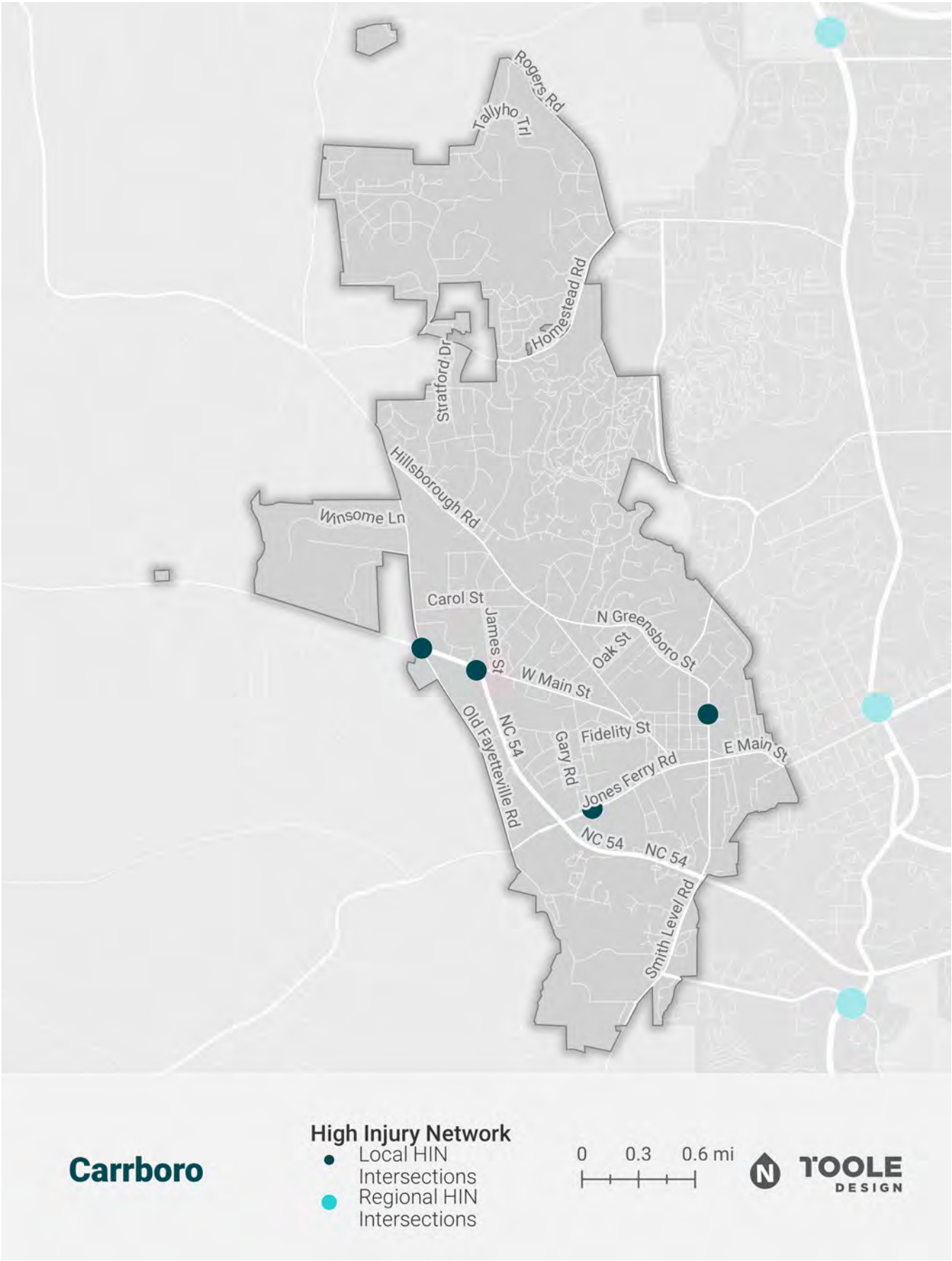
MAP 1 Carrboro Crash Map



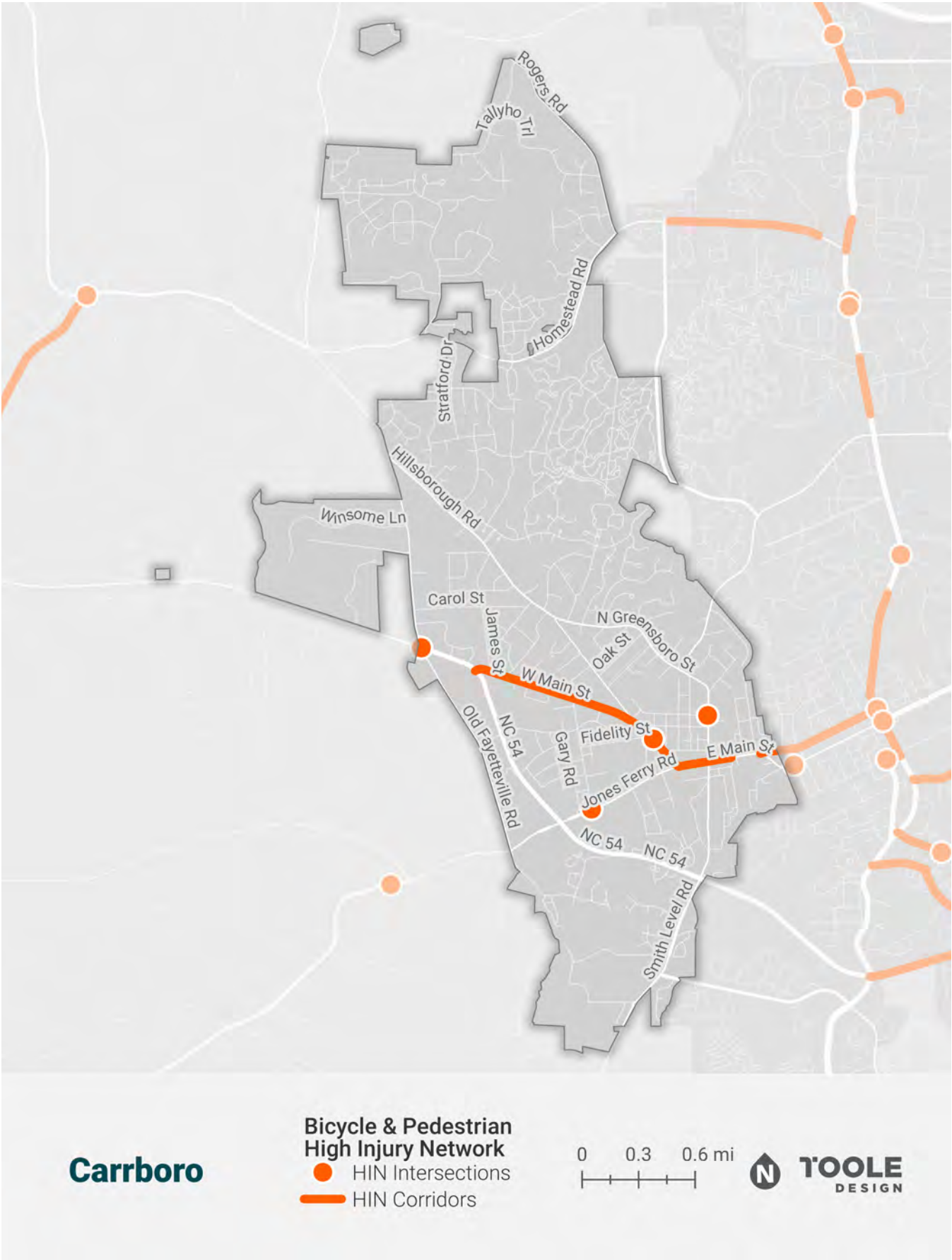
MAP 2 Carrboro High Injury Network Map



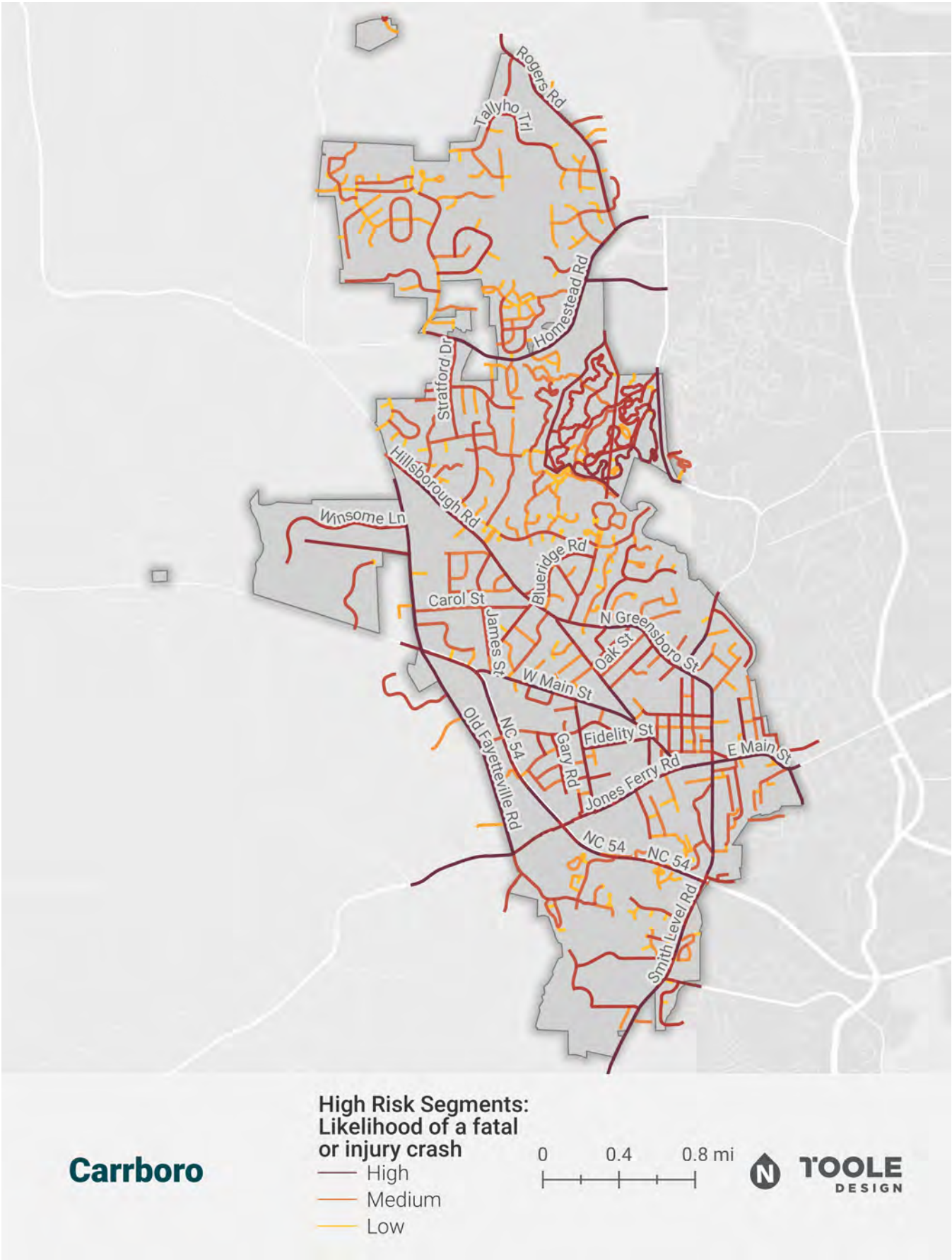
MAP 3 Carrboro High Injury Intersections Map



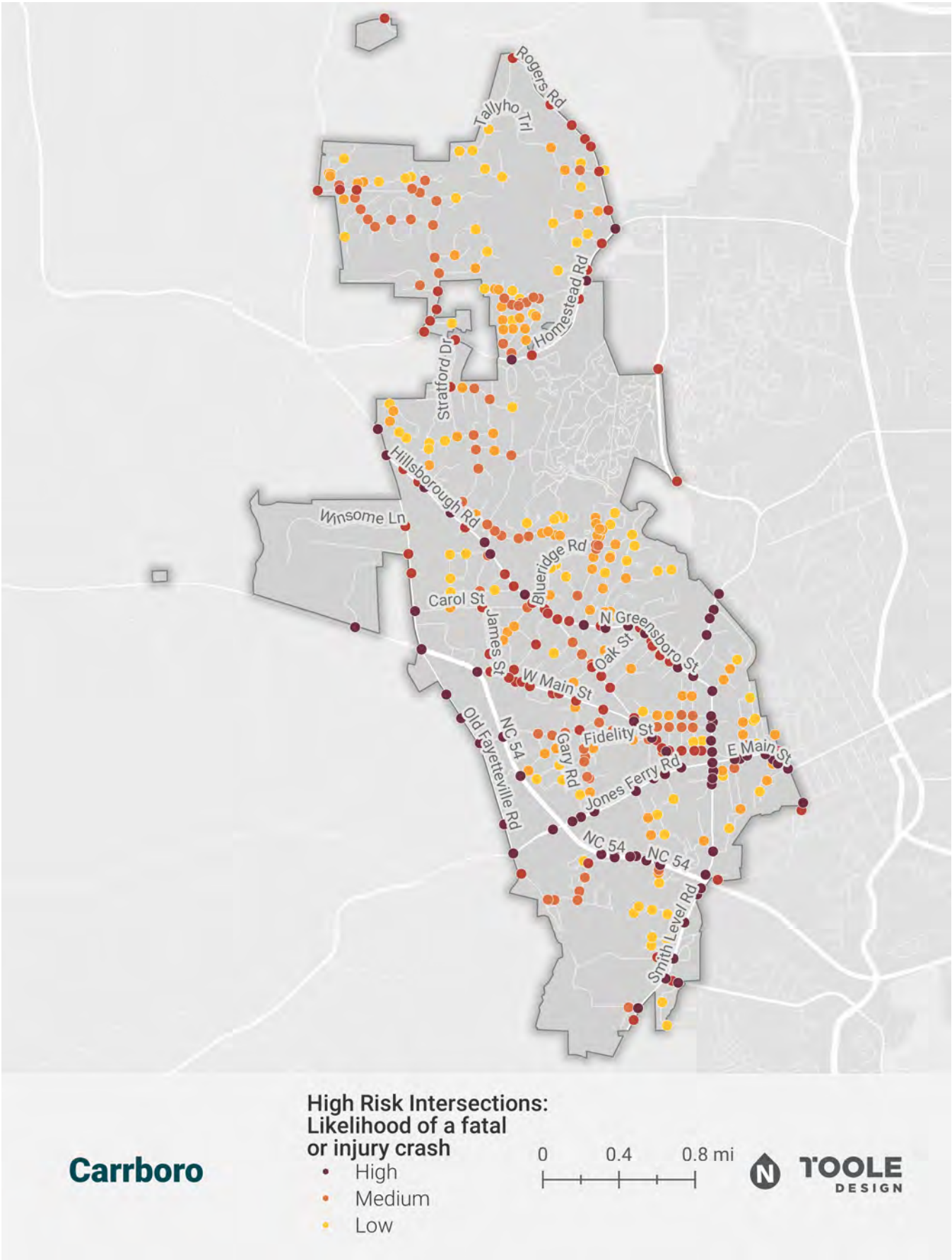
MAP 4 Carrboro VRU High Injury Corrdiors and Intersections Map



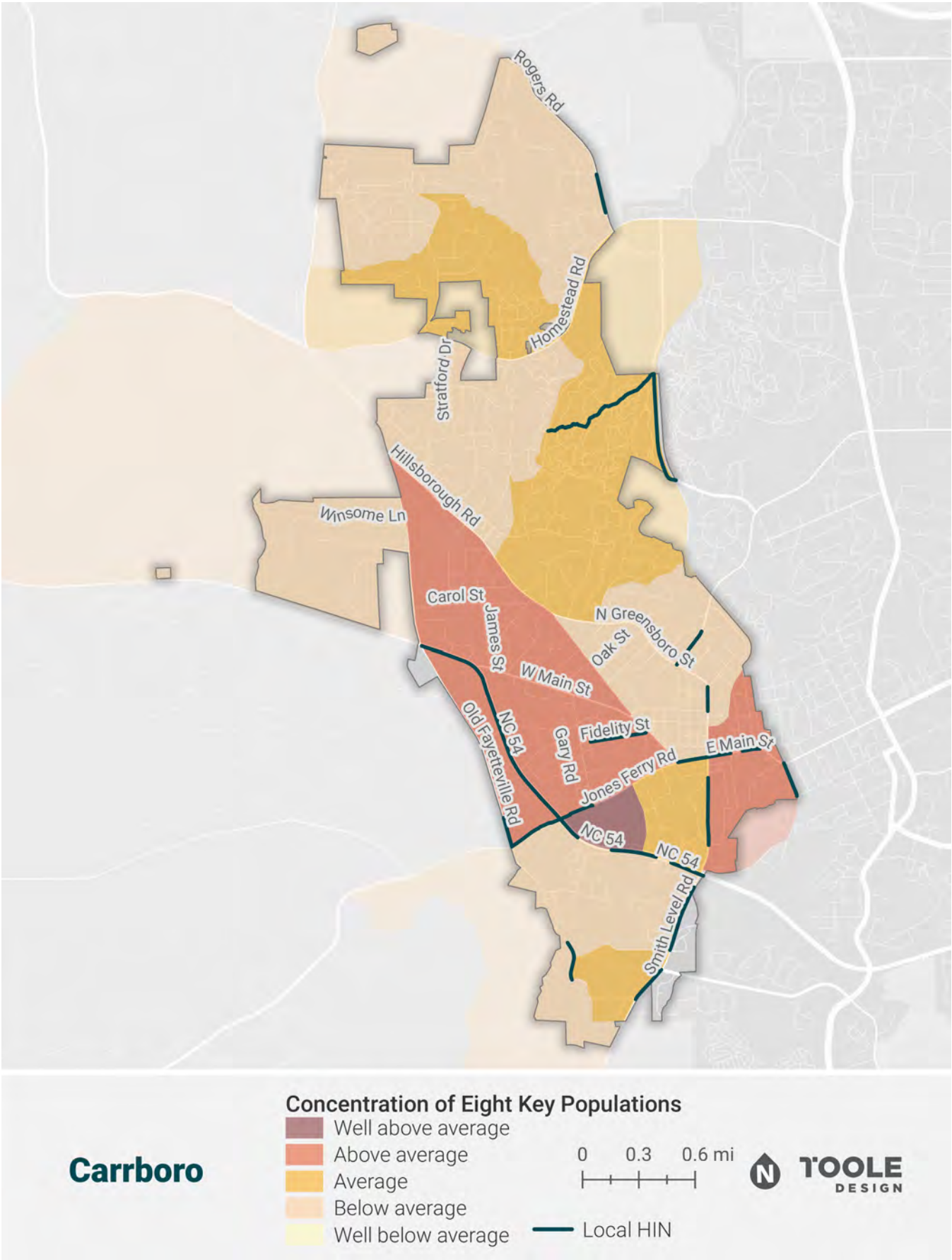
MAP 5 Carrboro High Risk Corridors Map



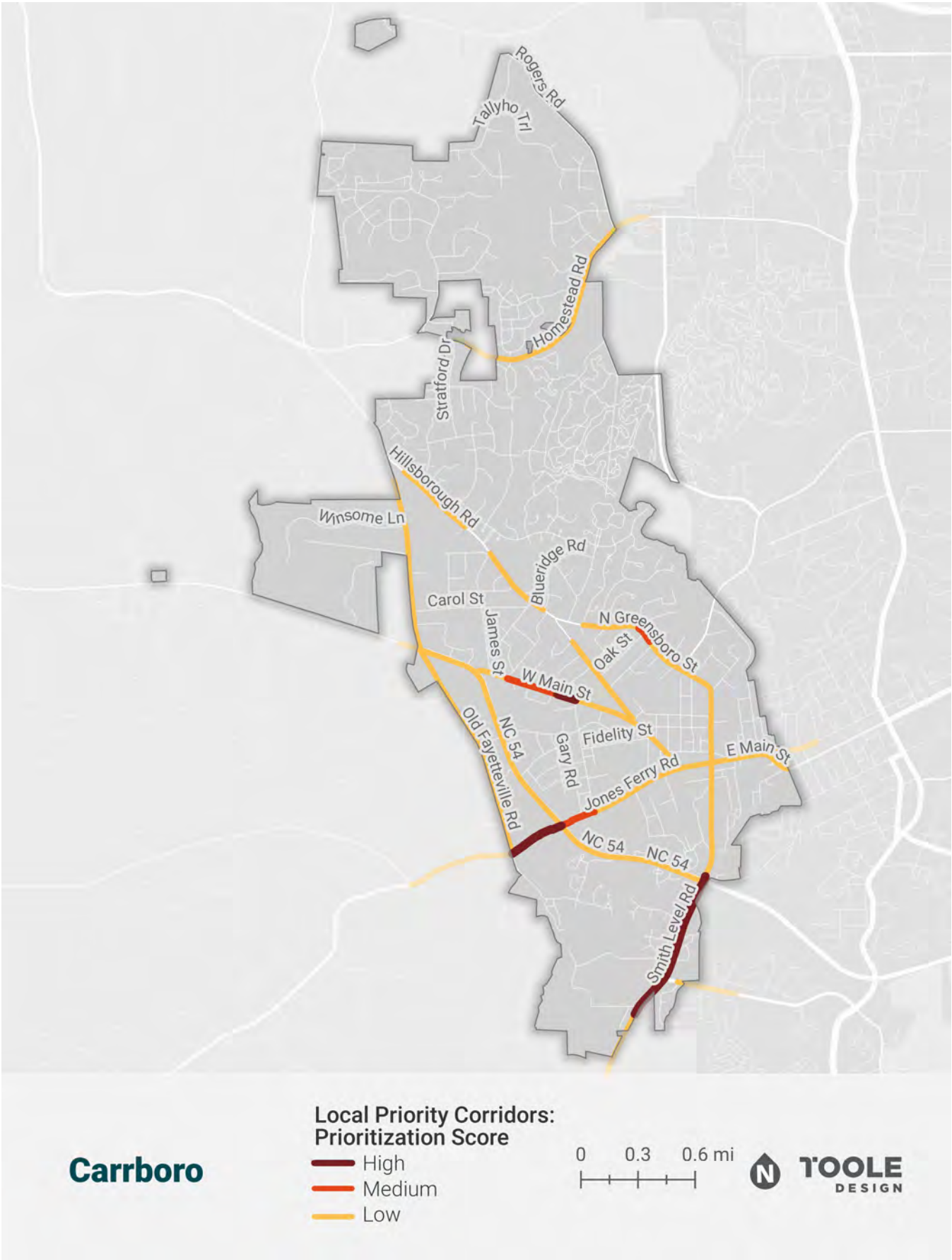
MAP 6 Carrboro High Risk Intersections Map



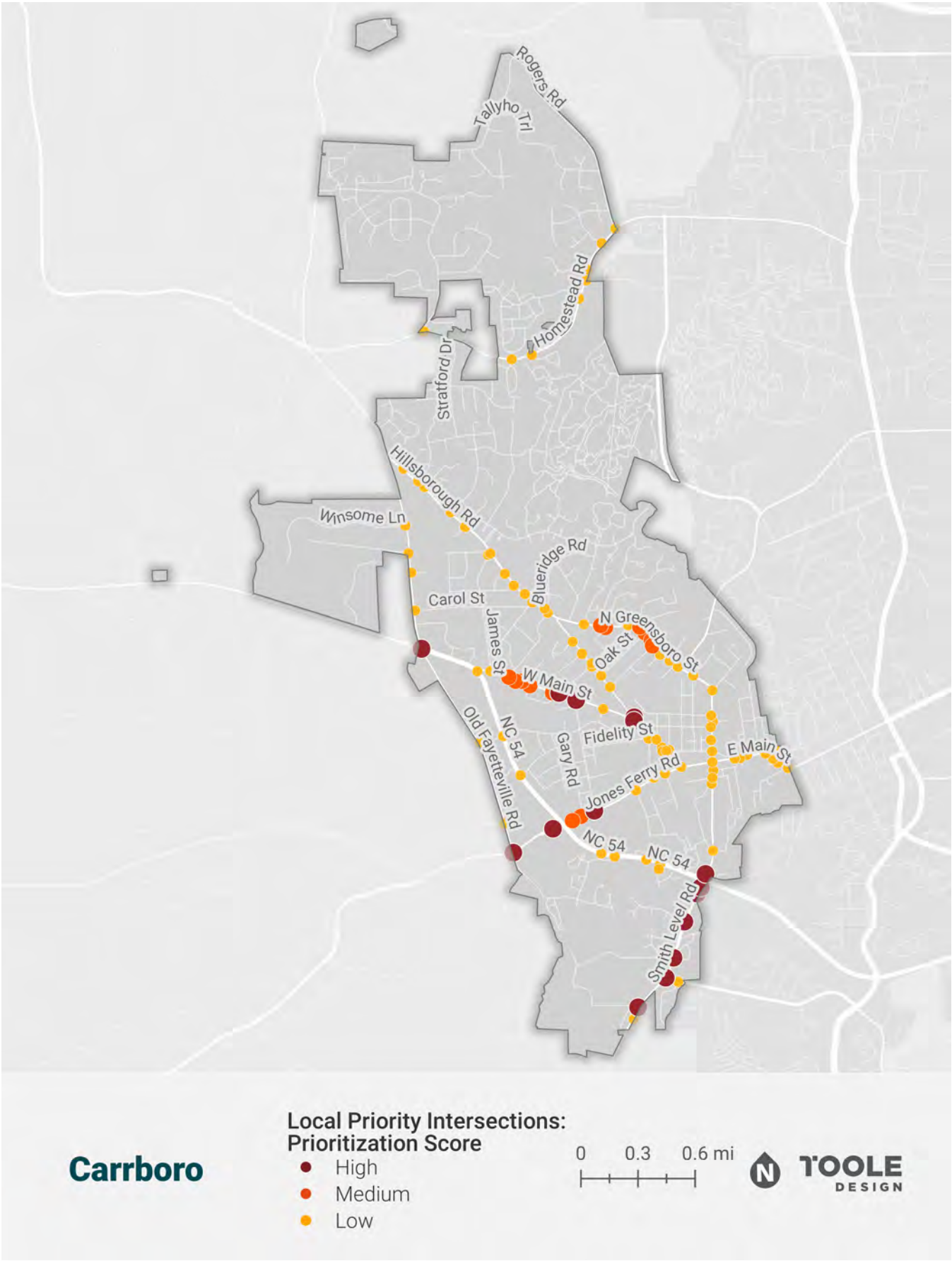
MAP 7 Carrboro Indicators of Potential Disadvantage and HIN Map



MAP 8 Carrboro Priority Corridors Map



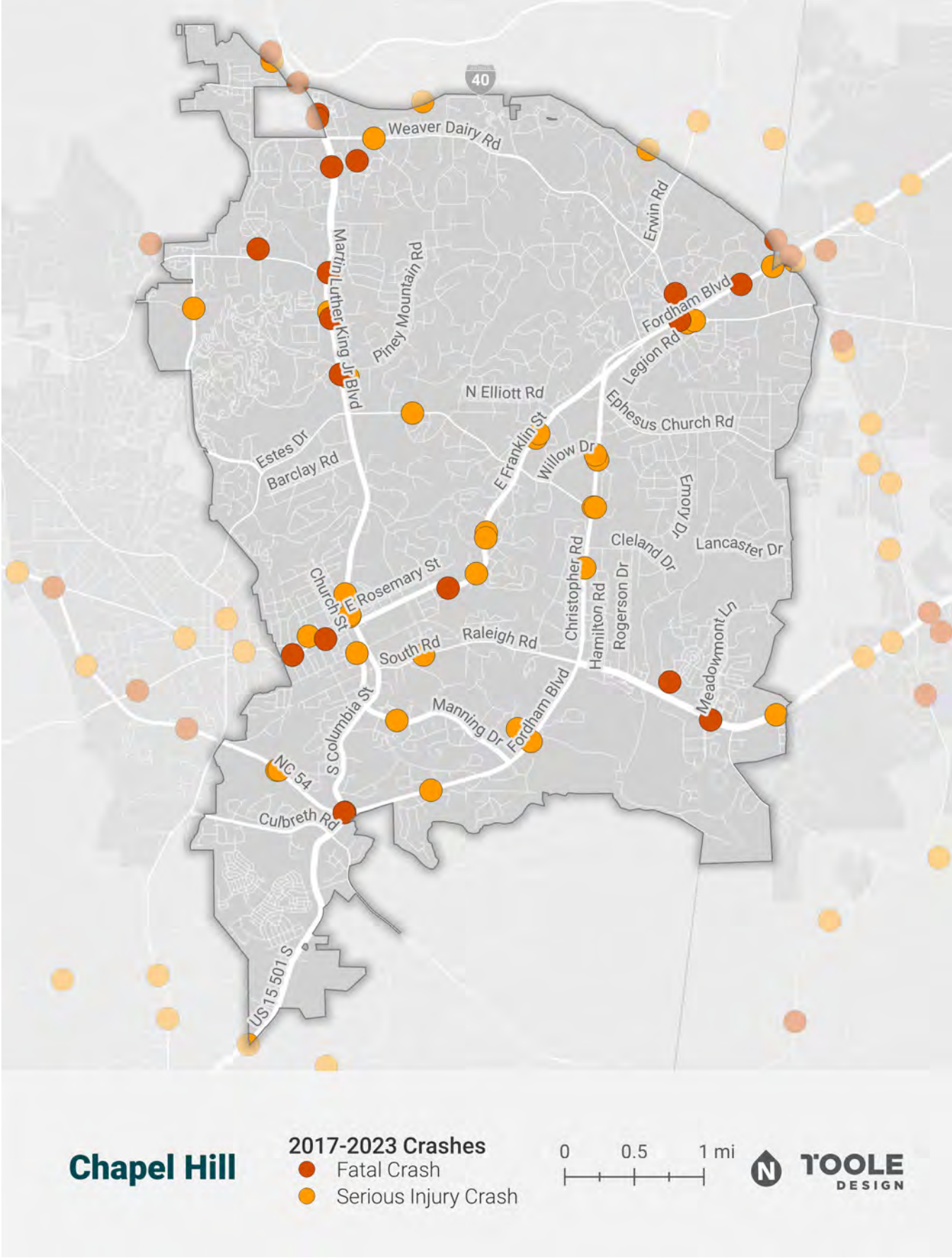
MAP 9 Carrboro Priority Intersections Map



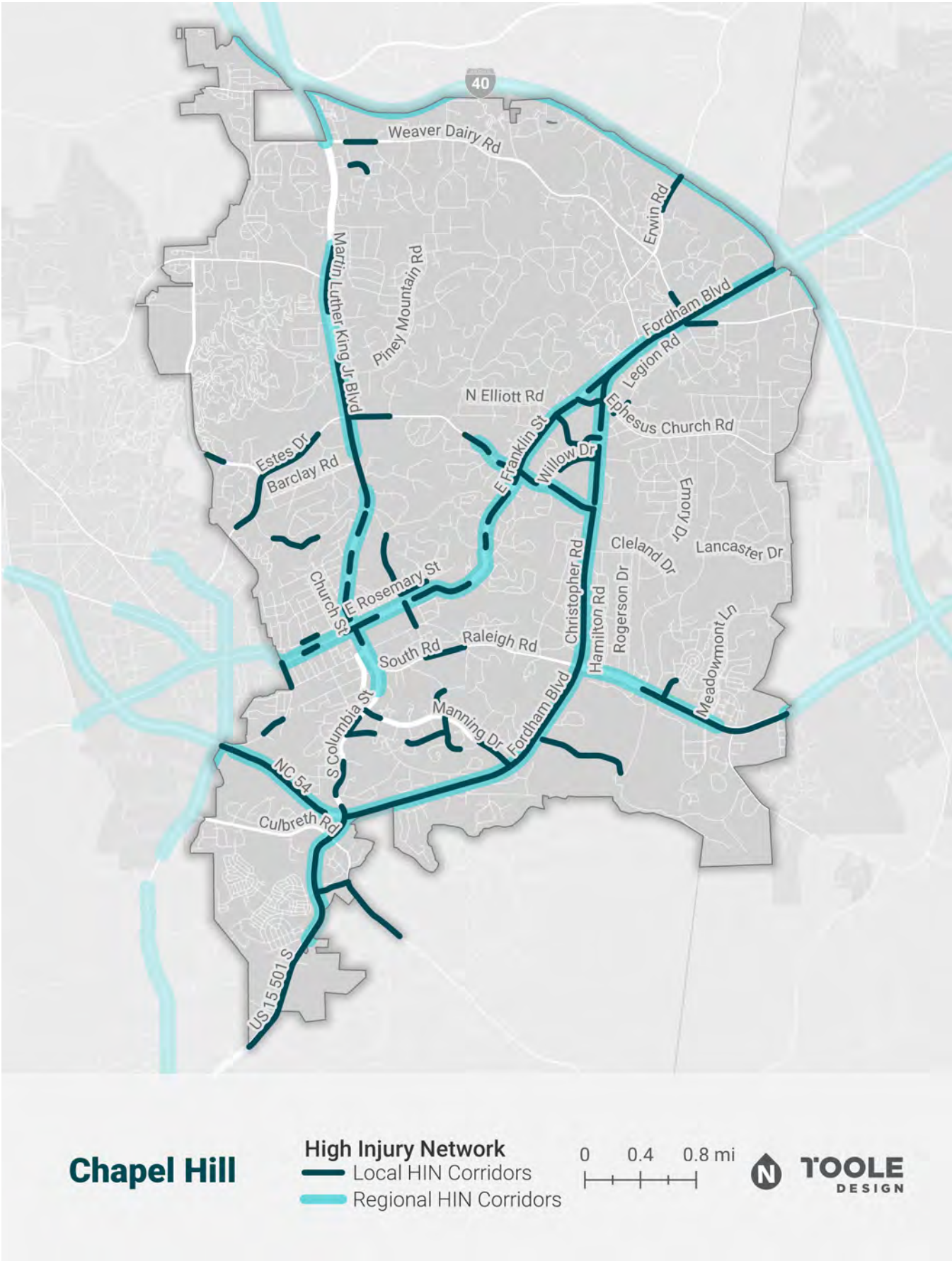
Town of Chapel Hill

CHAPEL HILL
IMAGE
PLACEHOLDER

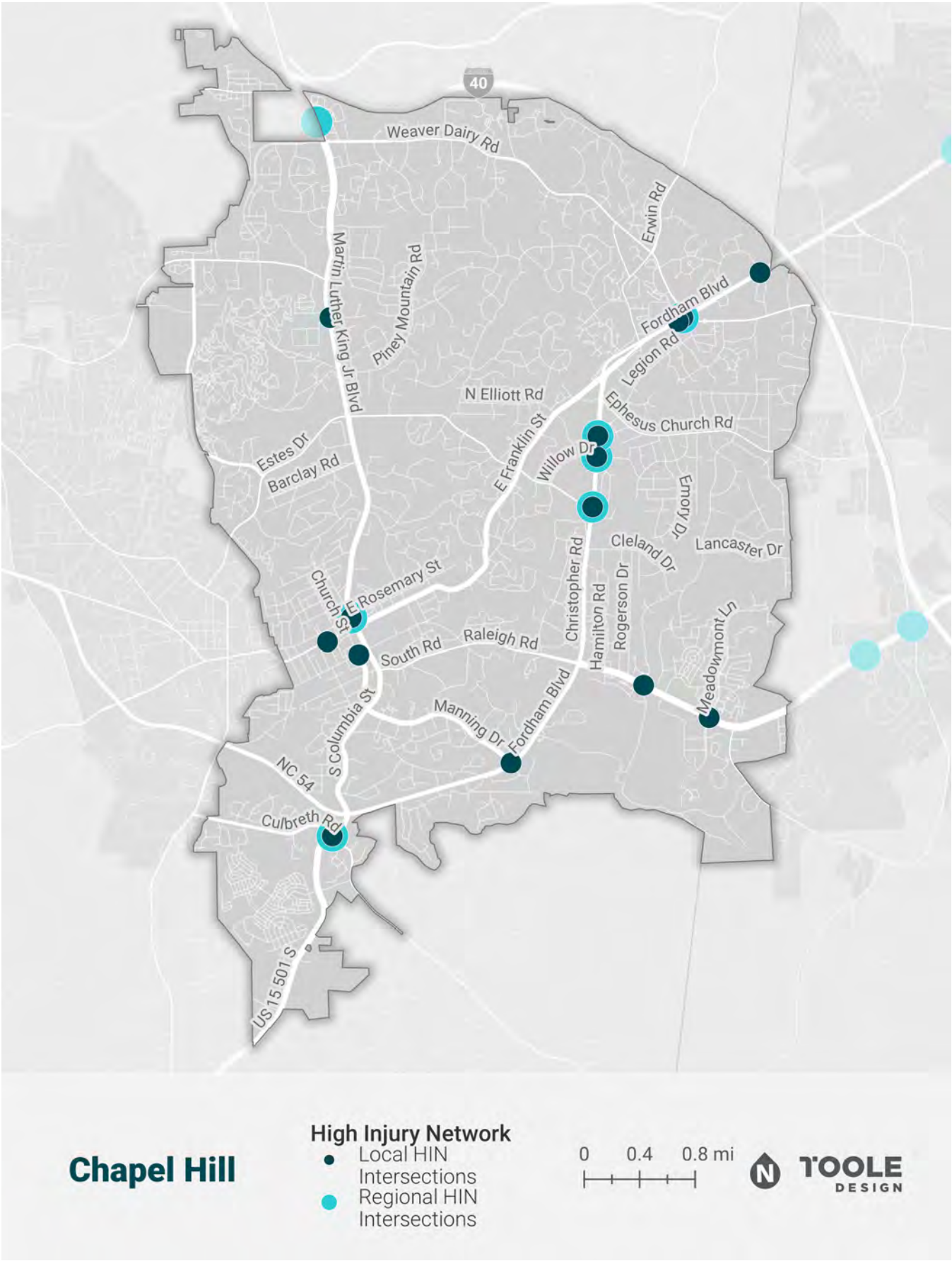
MAP 10 Chapel Hill Crash Map



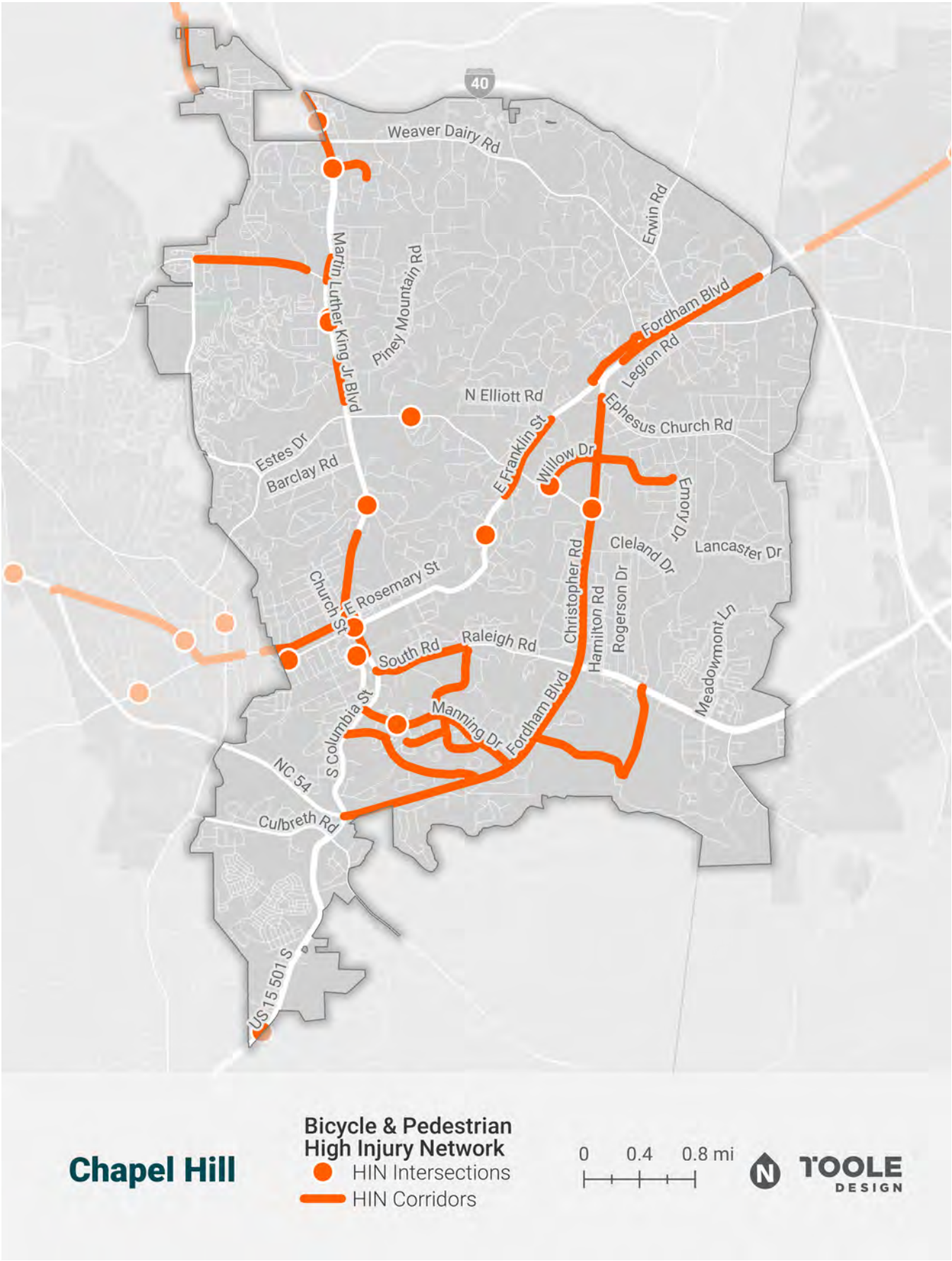
MAP 11 Chapel Hill High Injury Network Map



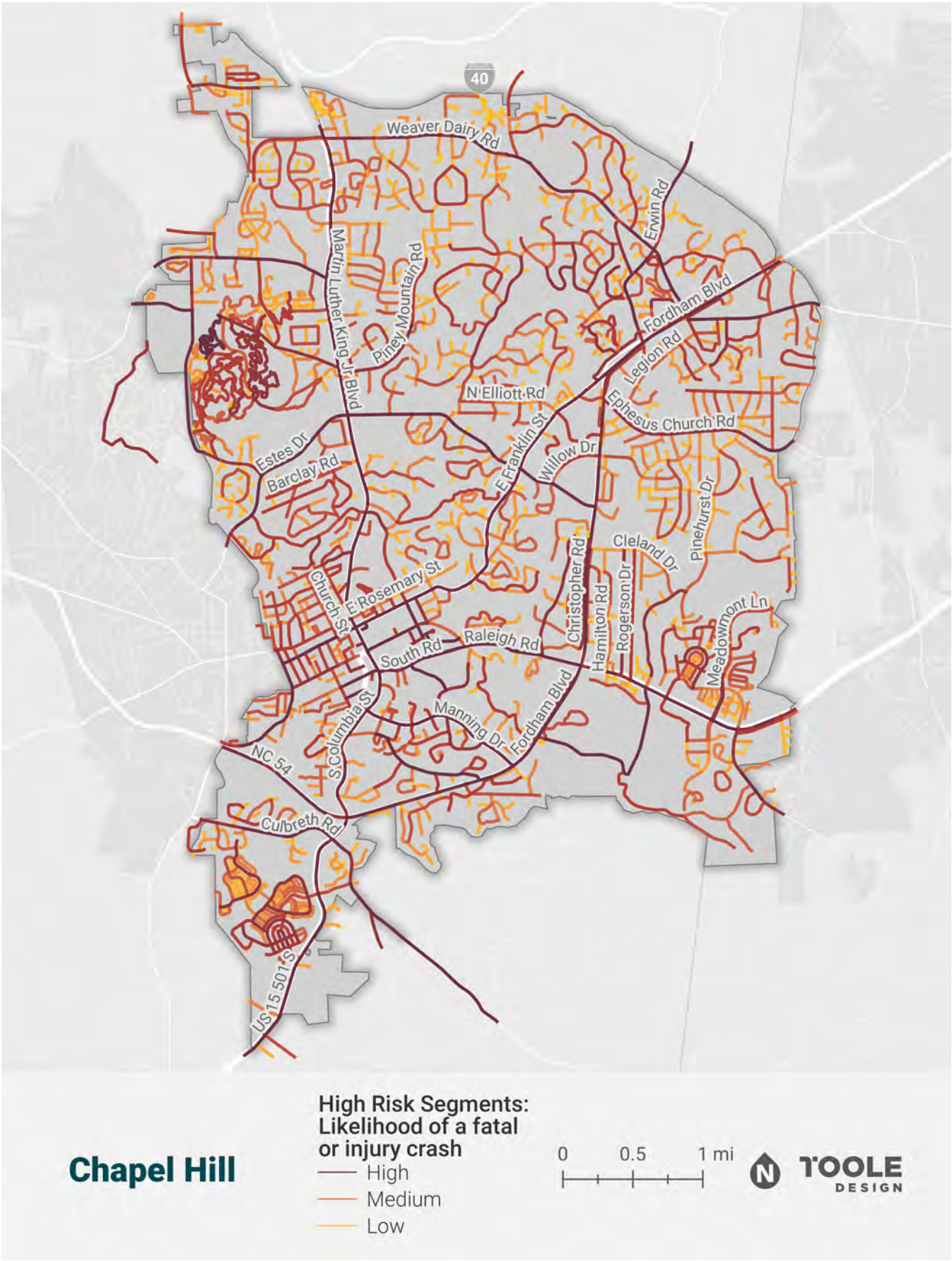
MAP 12 Chapel Hill High Injury Intersections Map



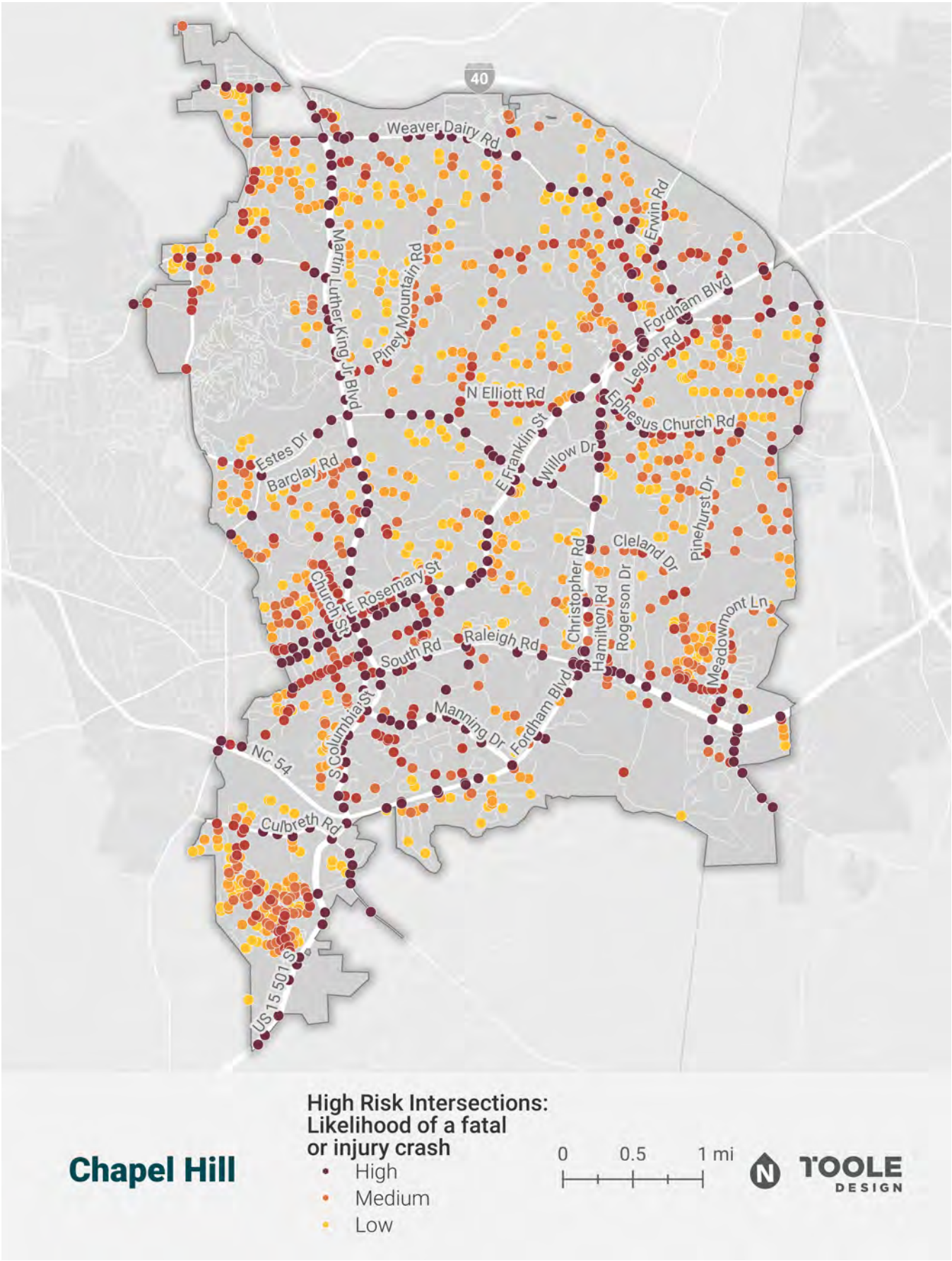
MAP 13 Chapel Hill VRU High Injury Corrdiors and Intersections Map



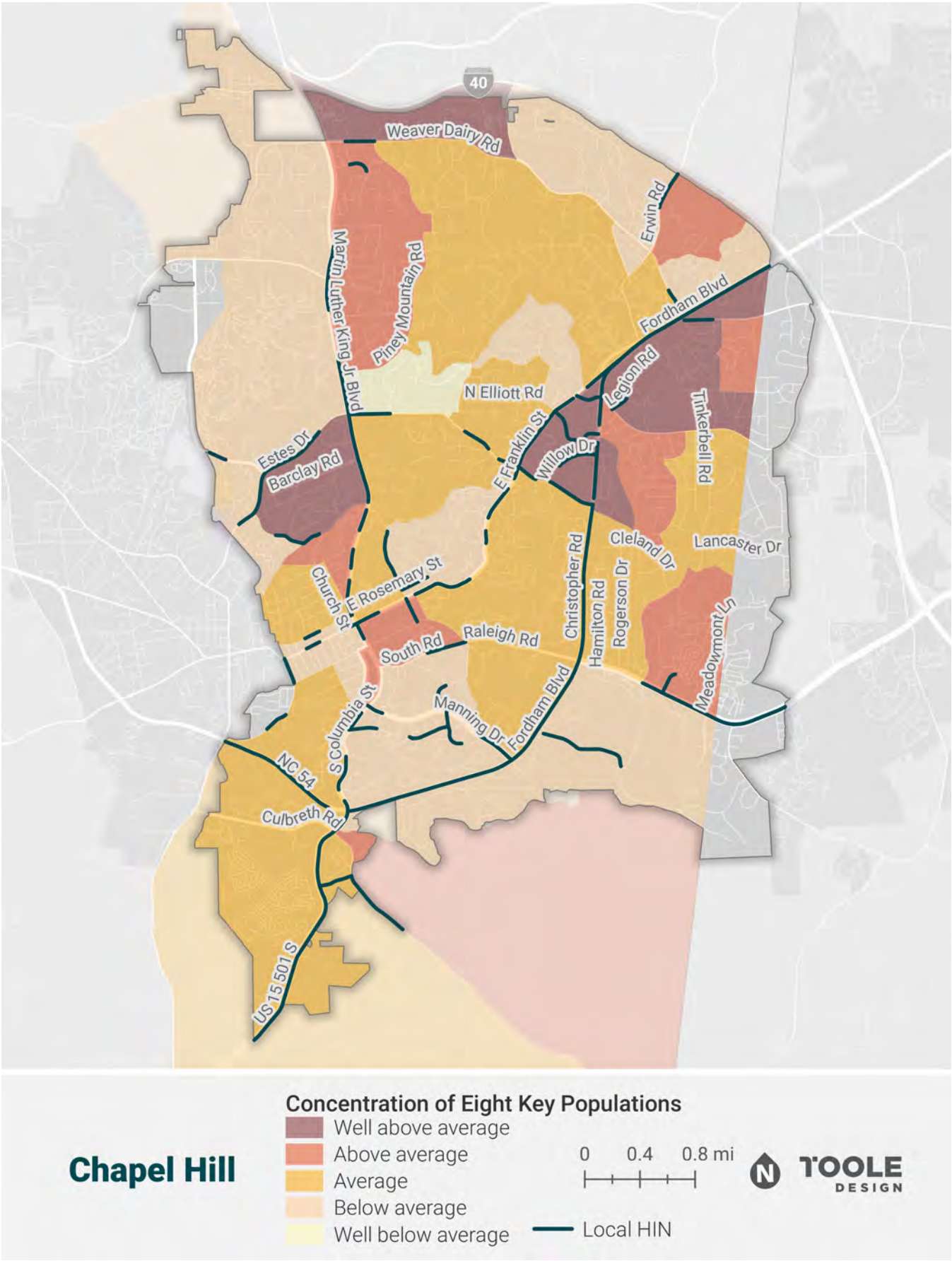
MAP 14 Chapel Hill High Risk Corridors Map



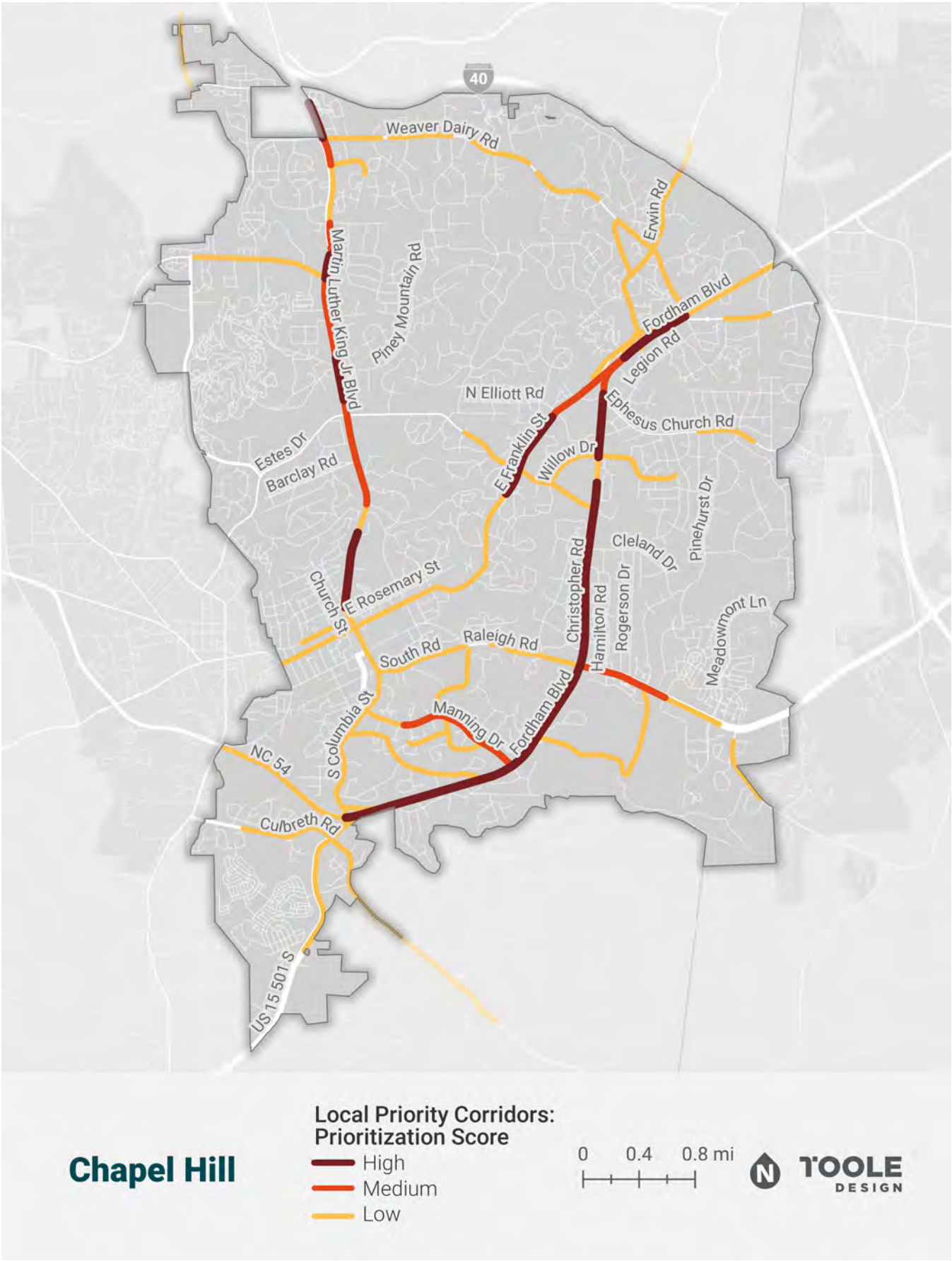
MAP 15 Chapel Hill High Risk Intersections Map



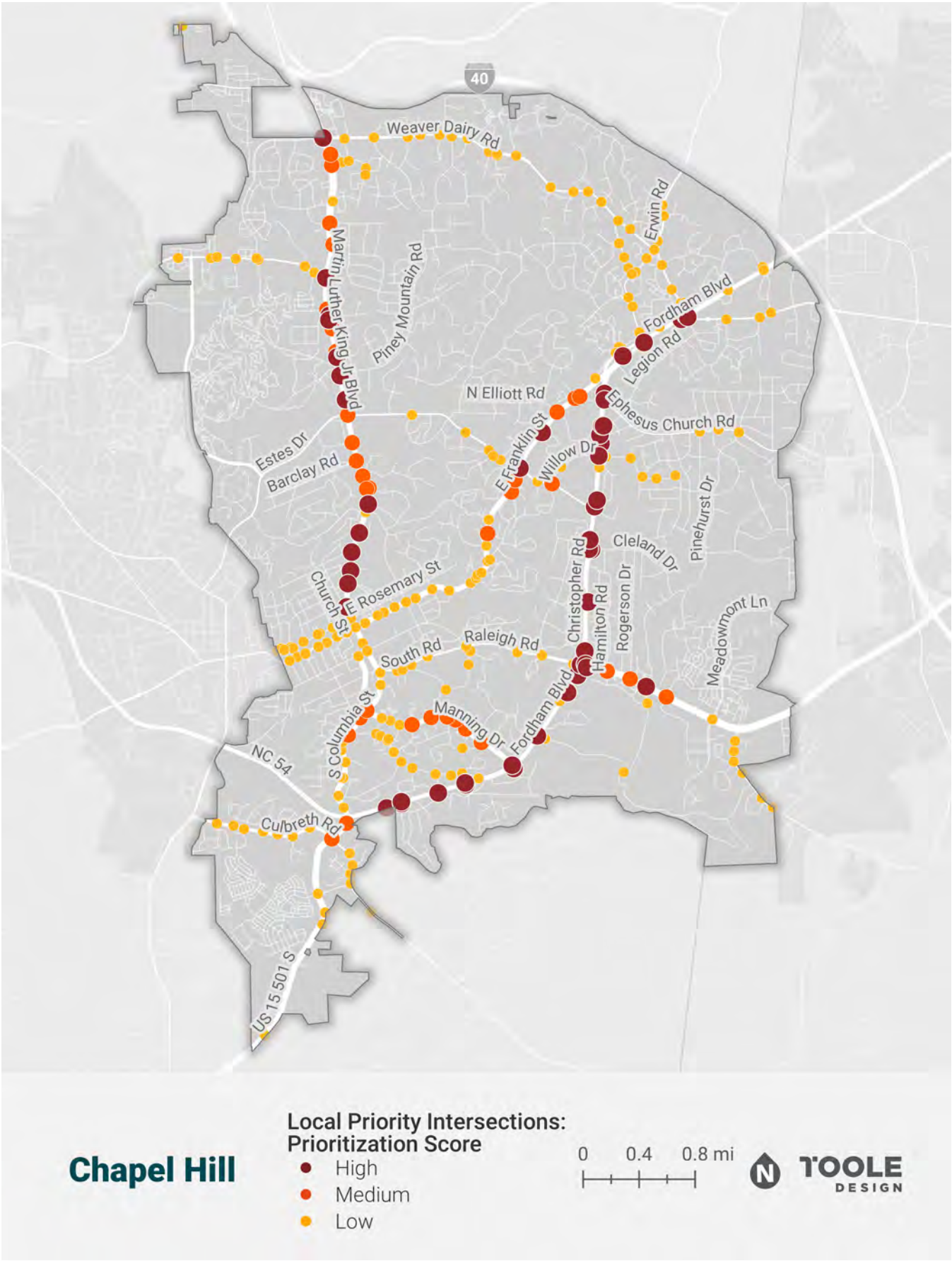
MAP 16 Chapel Hill Indicators of Potential Disadvantage and HIN Map



MAP 17 Chapel Hill Priority Corridors Map



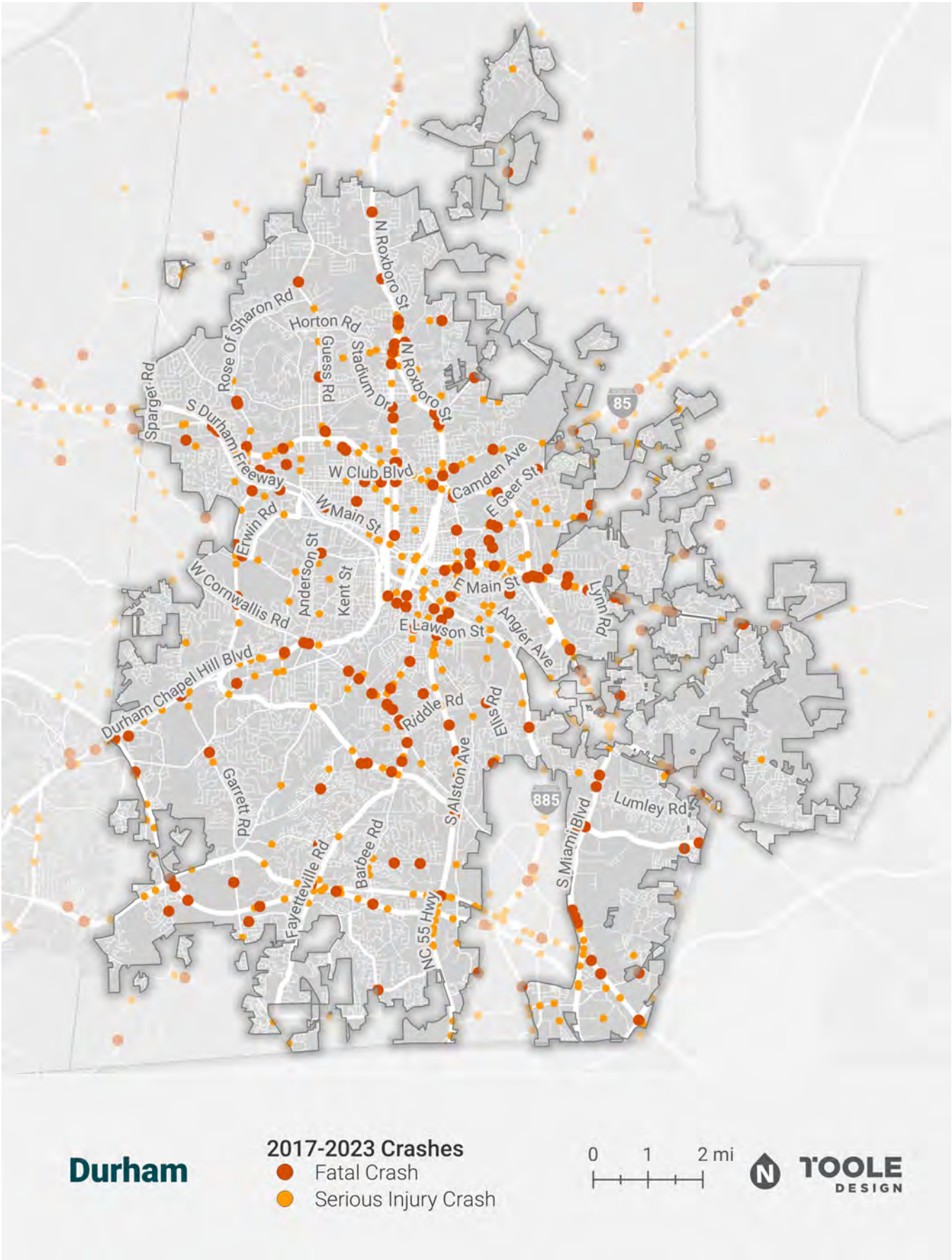
MAP 18 Chapel Hill Priority Intersections Map



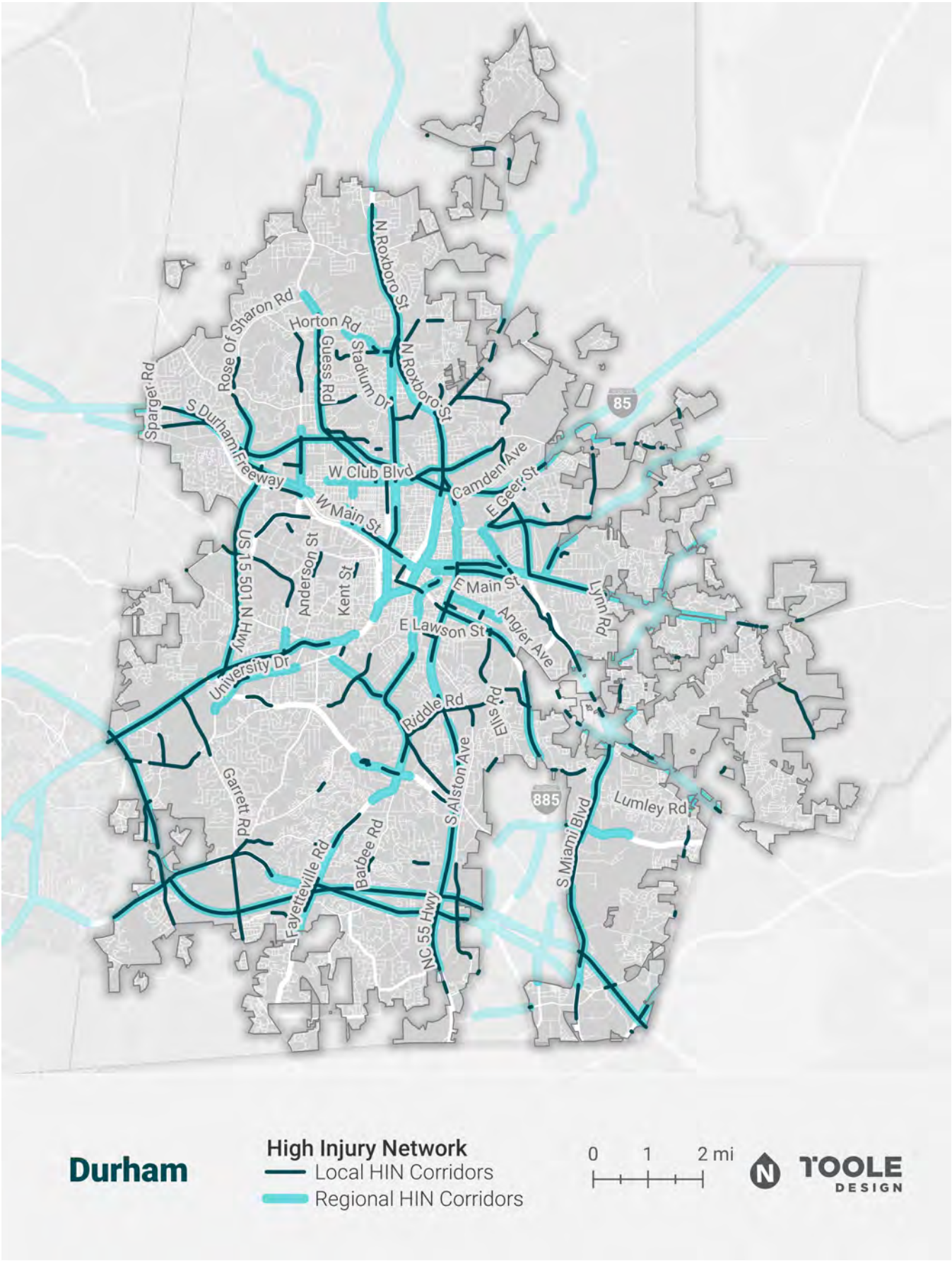


CITY OF DURHAM
IMAGE
PLACEHOLDER

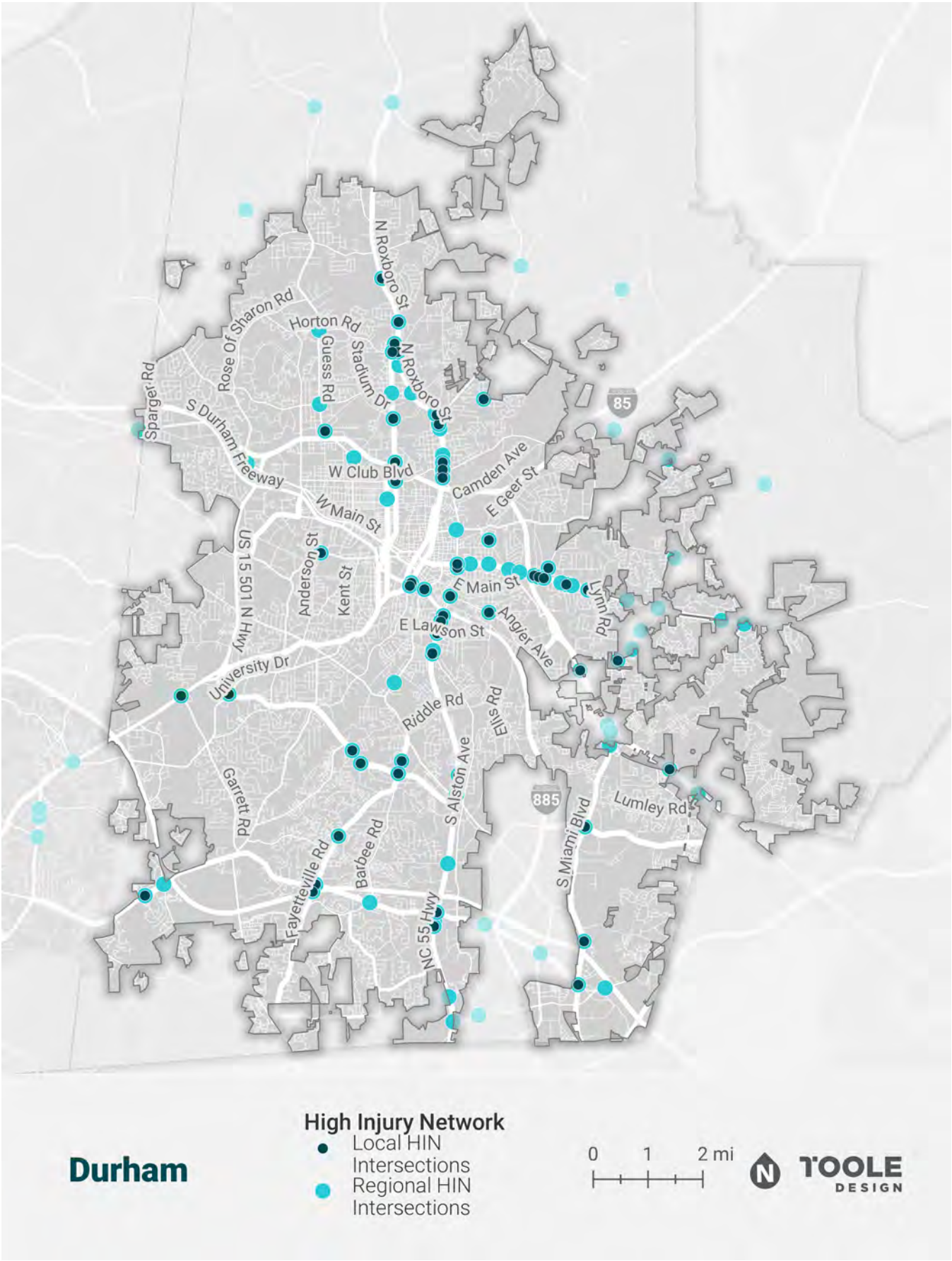
MAP 19 City of Durham Crash Map



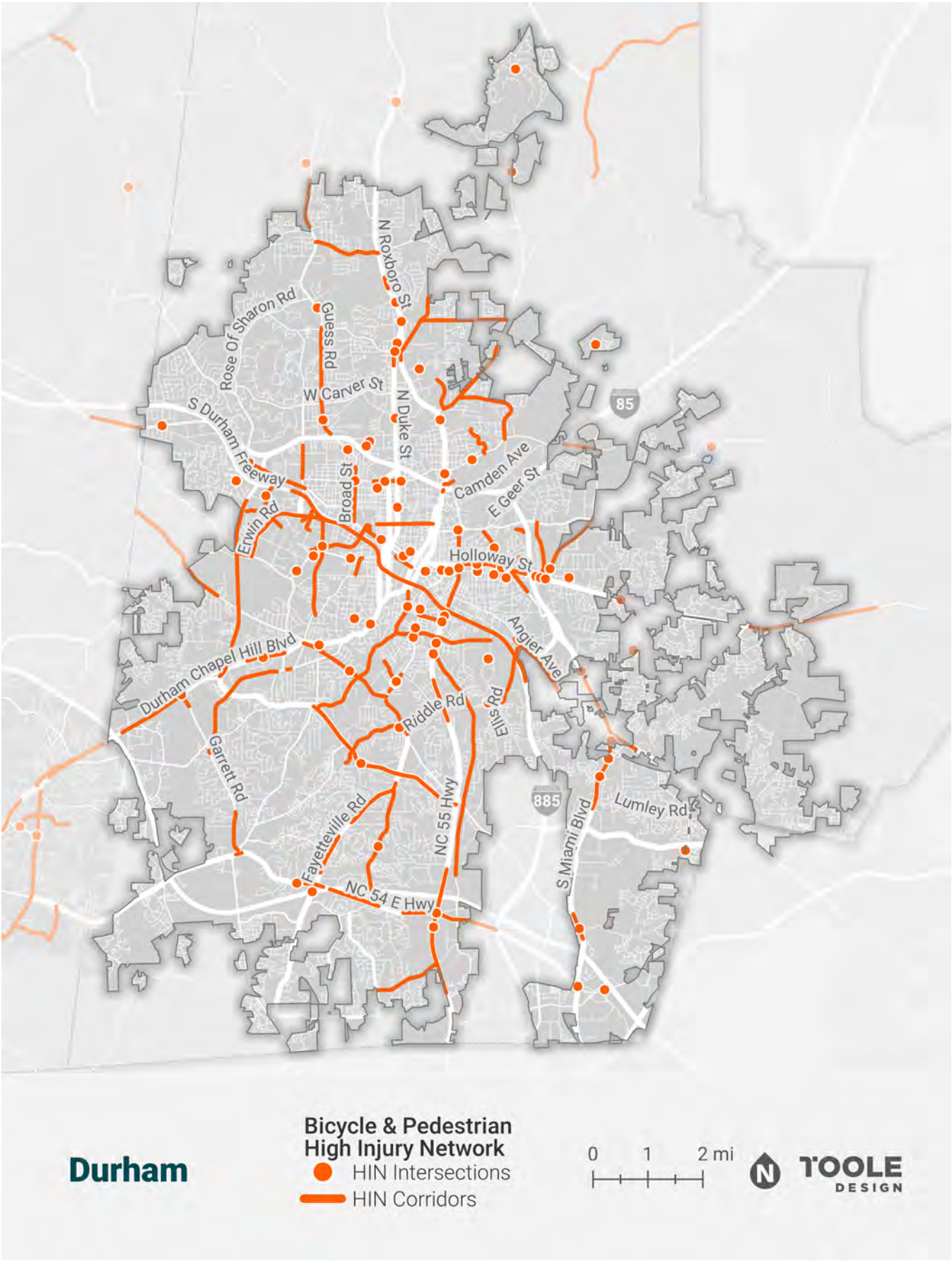
MAP 20 City of Durham High Injury Network Map



MAP 21 City of Durham High Injury Intersections Map



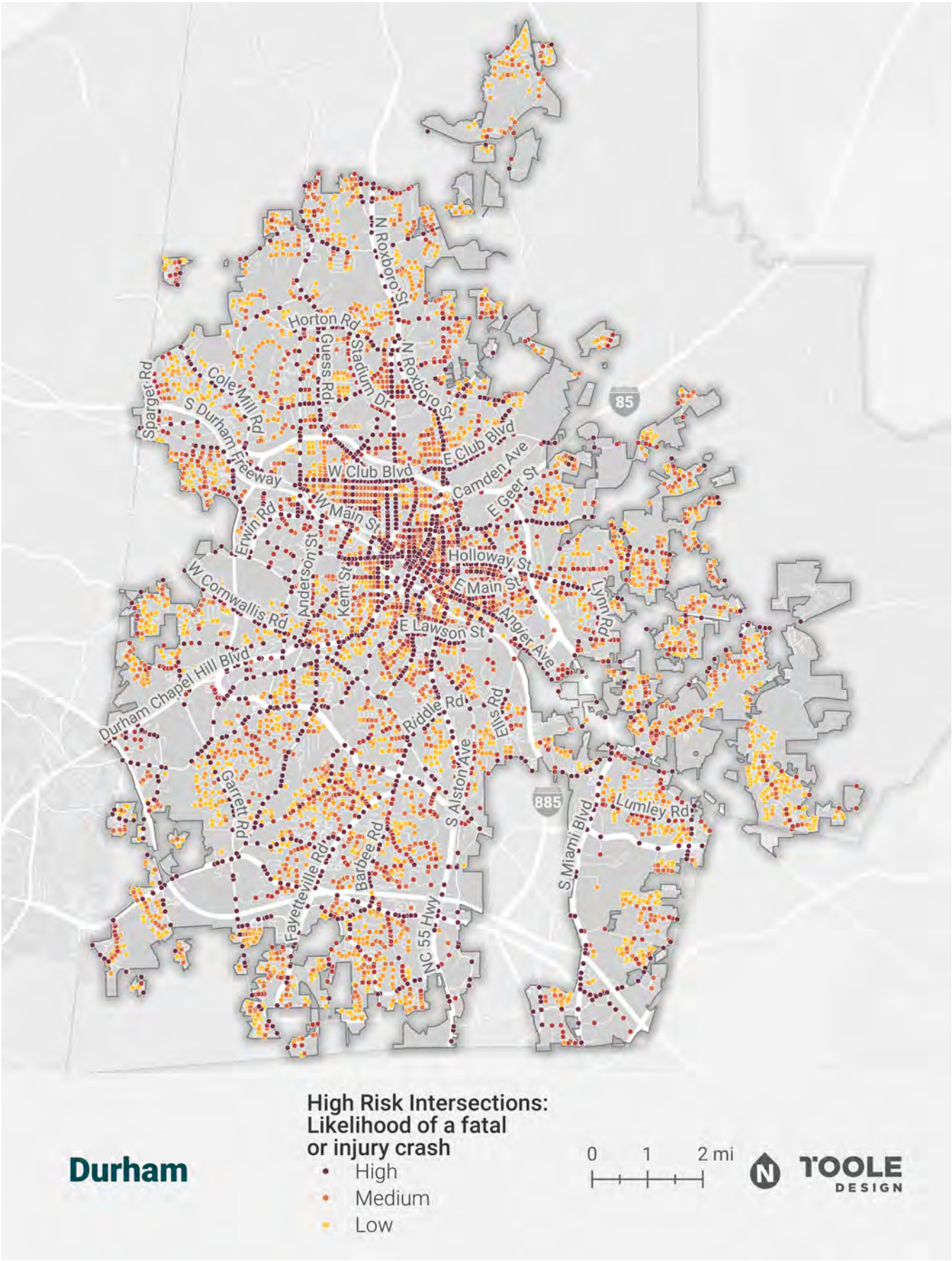
MAP 22 City of Durham VRU High Injury Corrdiors and Intersections Map



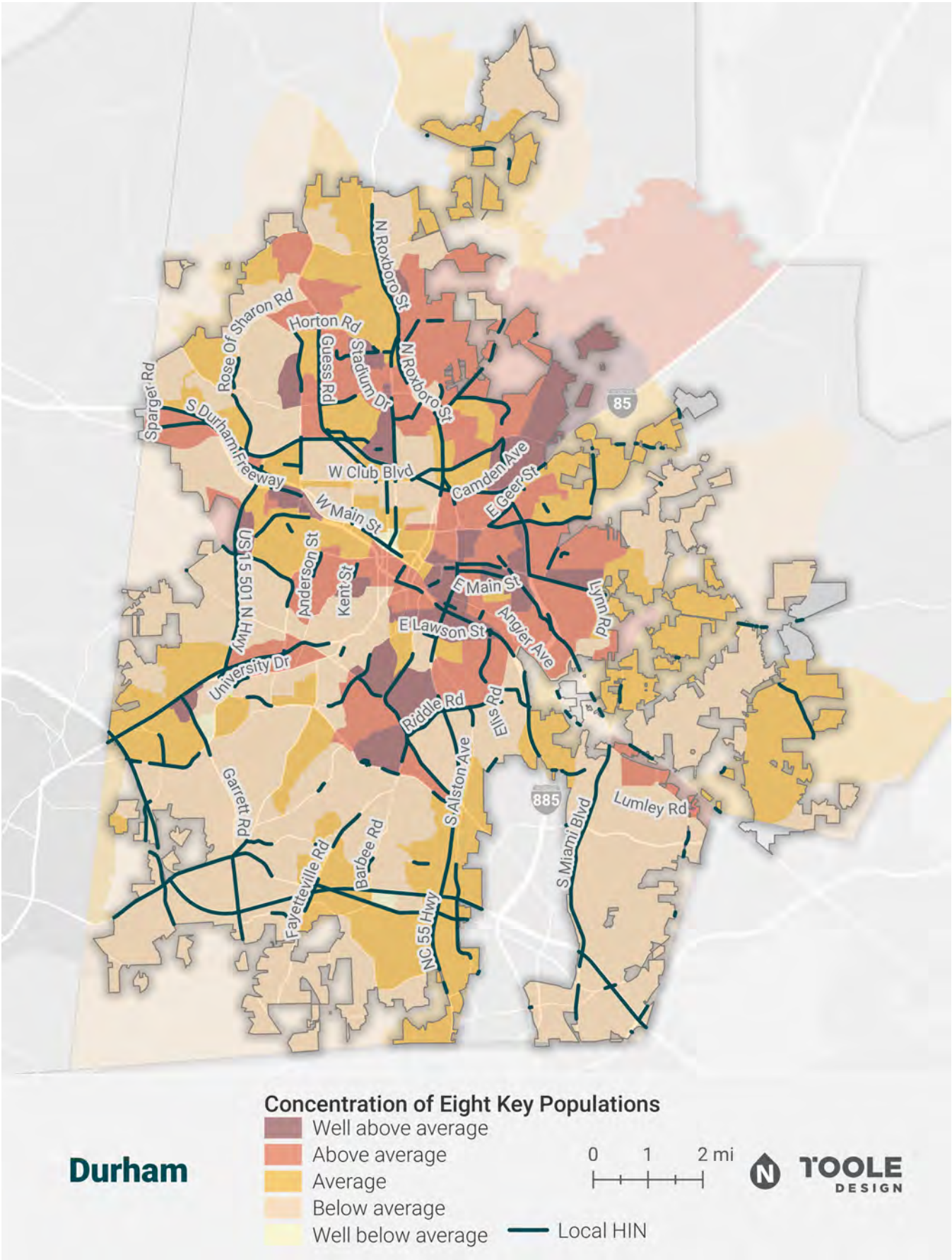
MAP 23 City of Durham High Risk Corridors Map



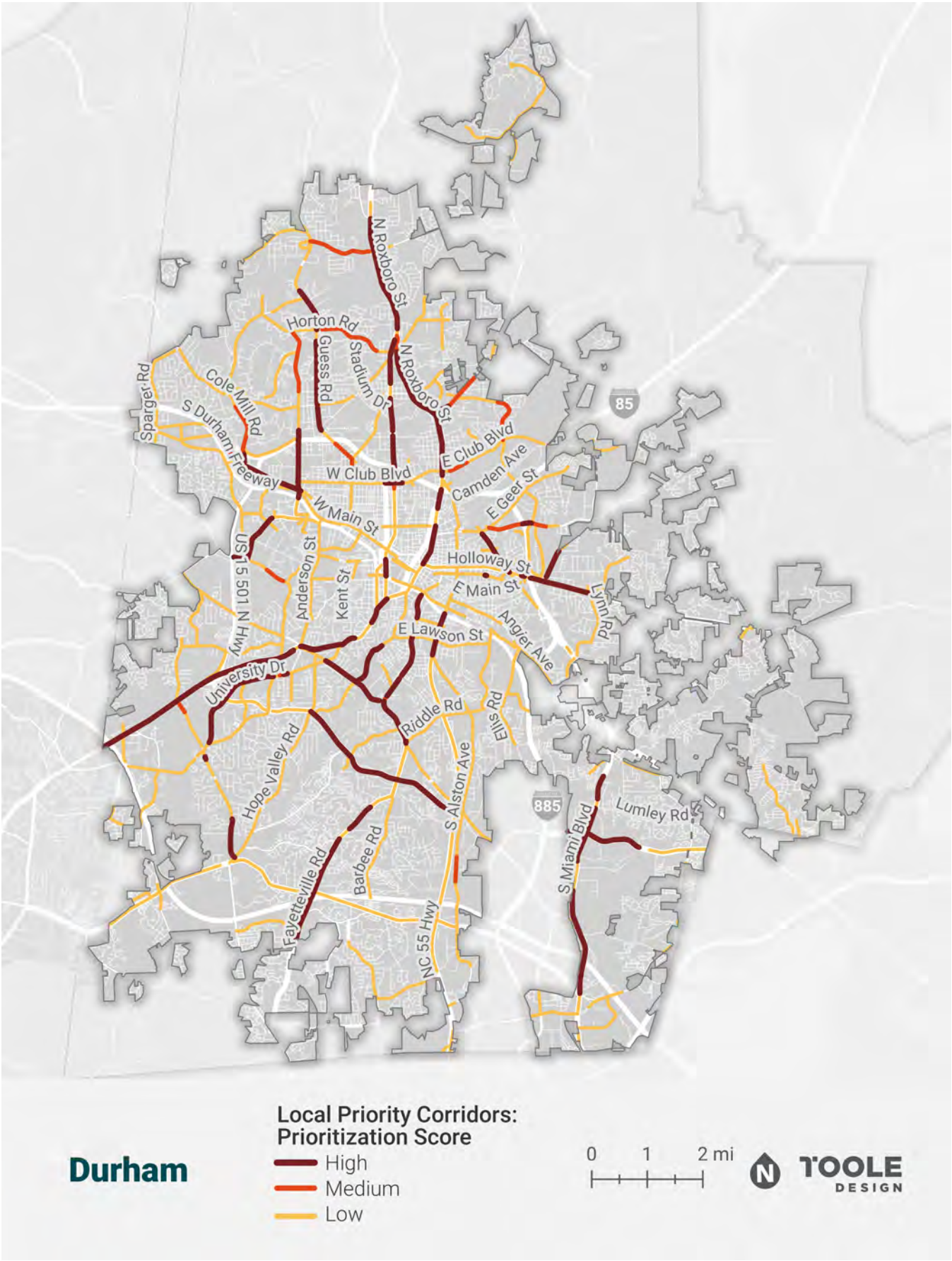
MAP 24 City of Durham High Risk Intersections Map



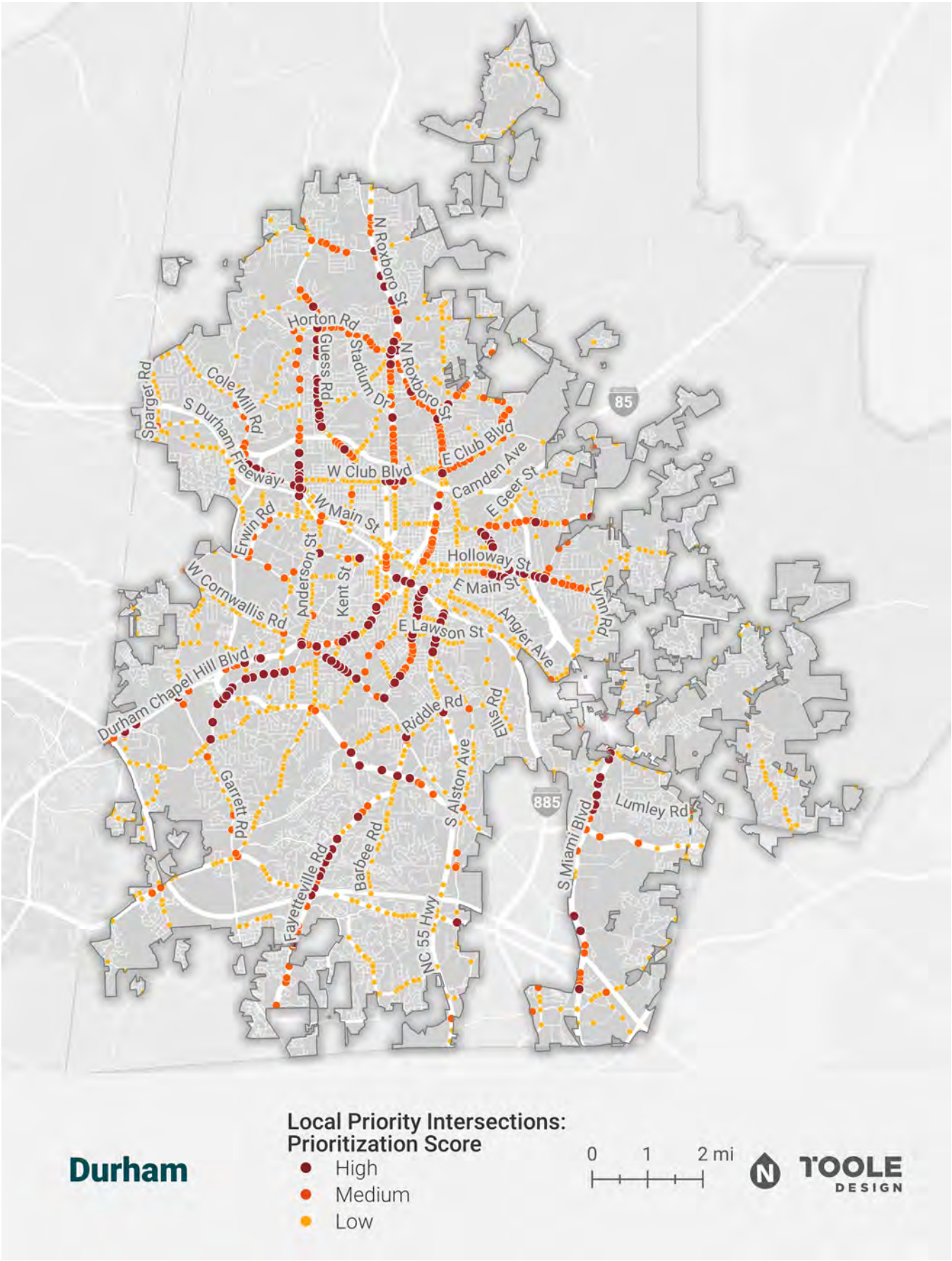
MAP 25 City of Durham Indicators of Potential Disadvantage and HIN Map



MAP 26 City of Durham Priority Corridors Map



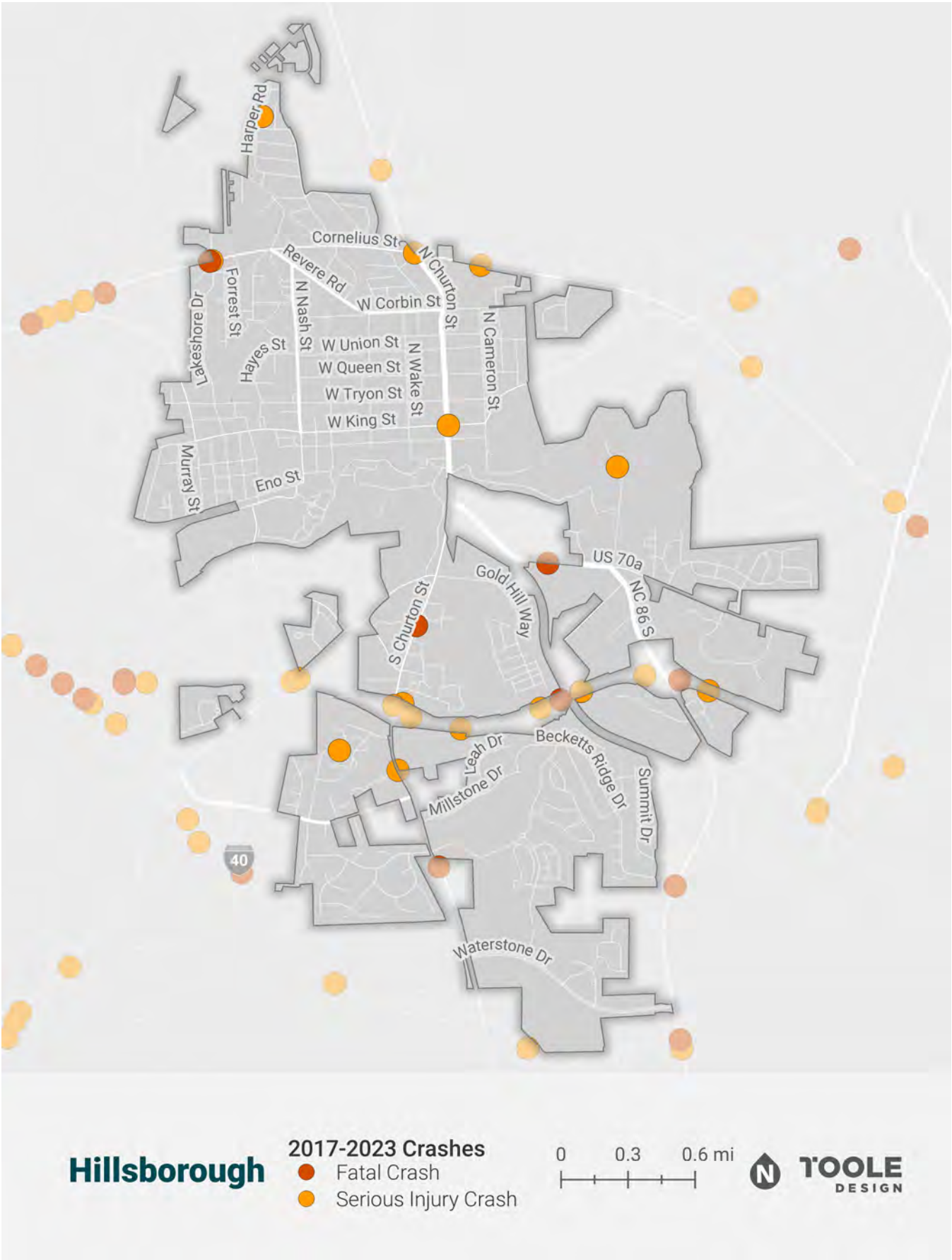
MAP 27 City of Durham Priority Intersections Map



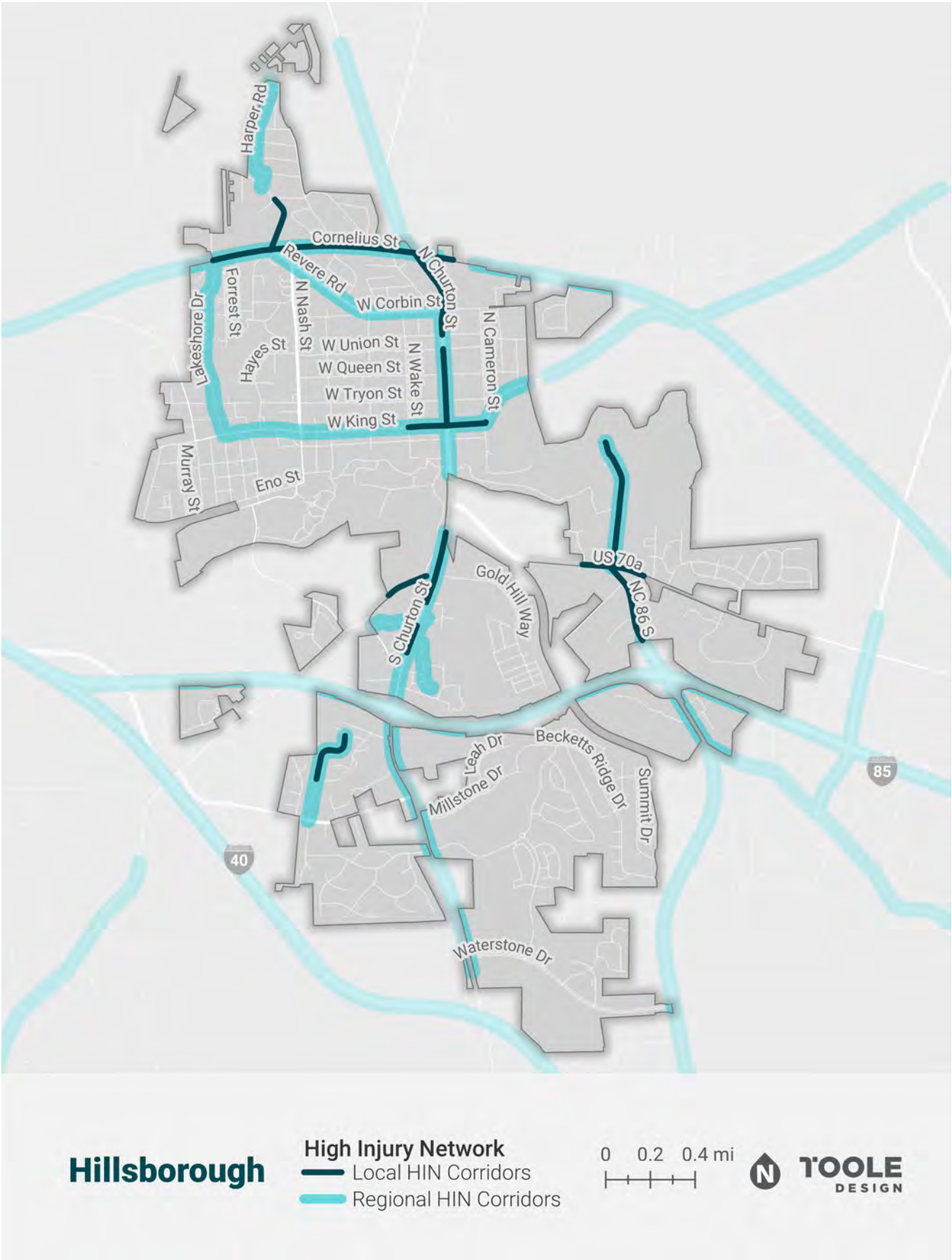
Town of Hillsborough

TOWN OF
HILLSBOROUGH
IMAGE
PLACEHOLDER

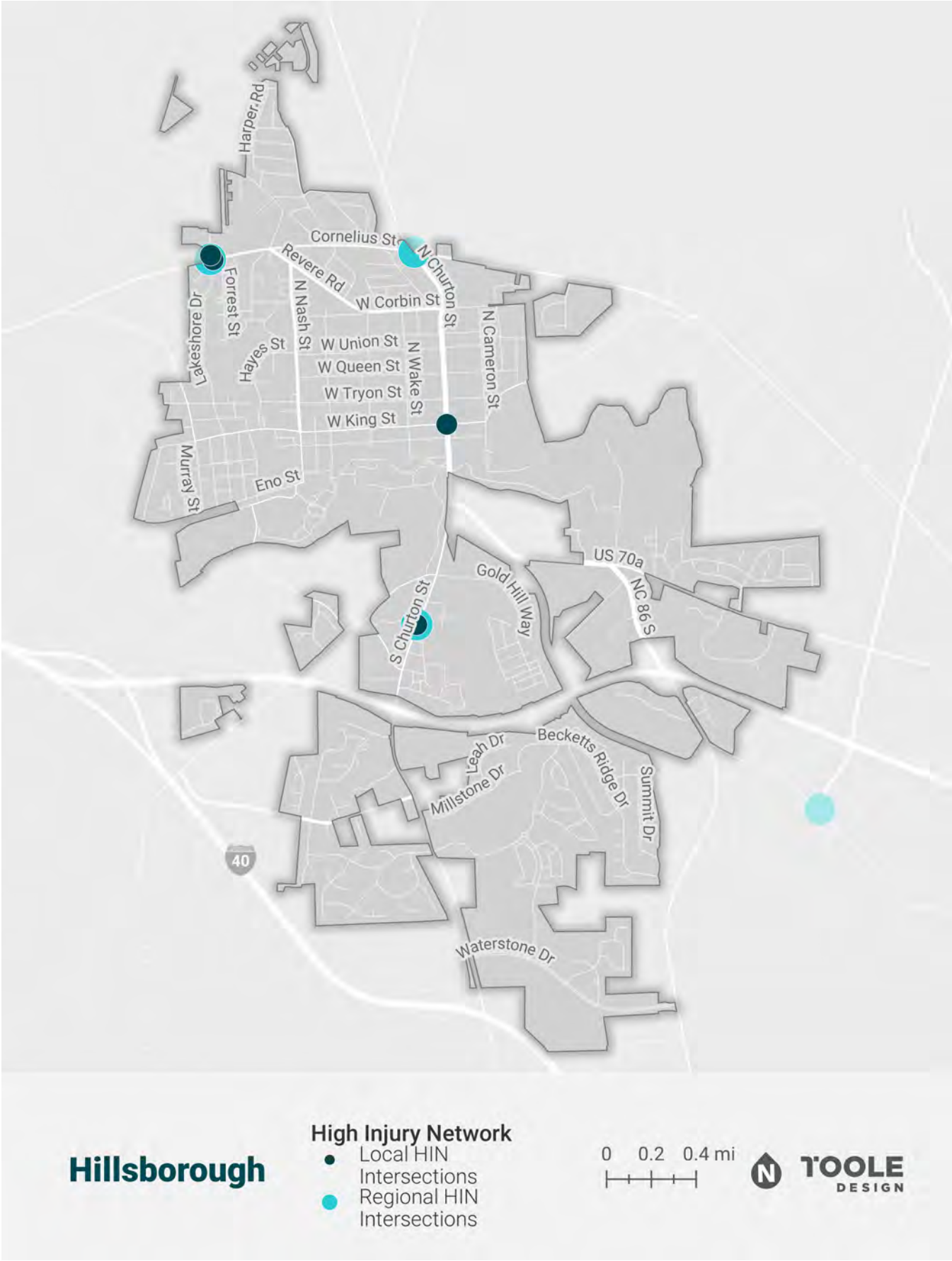
MAP 28 Town of Hillsborough Crash Map



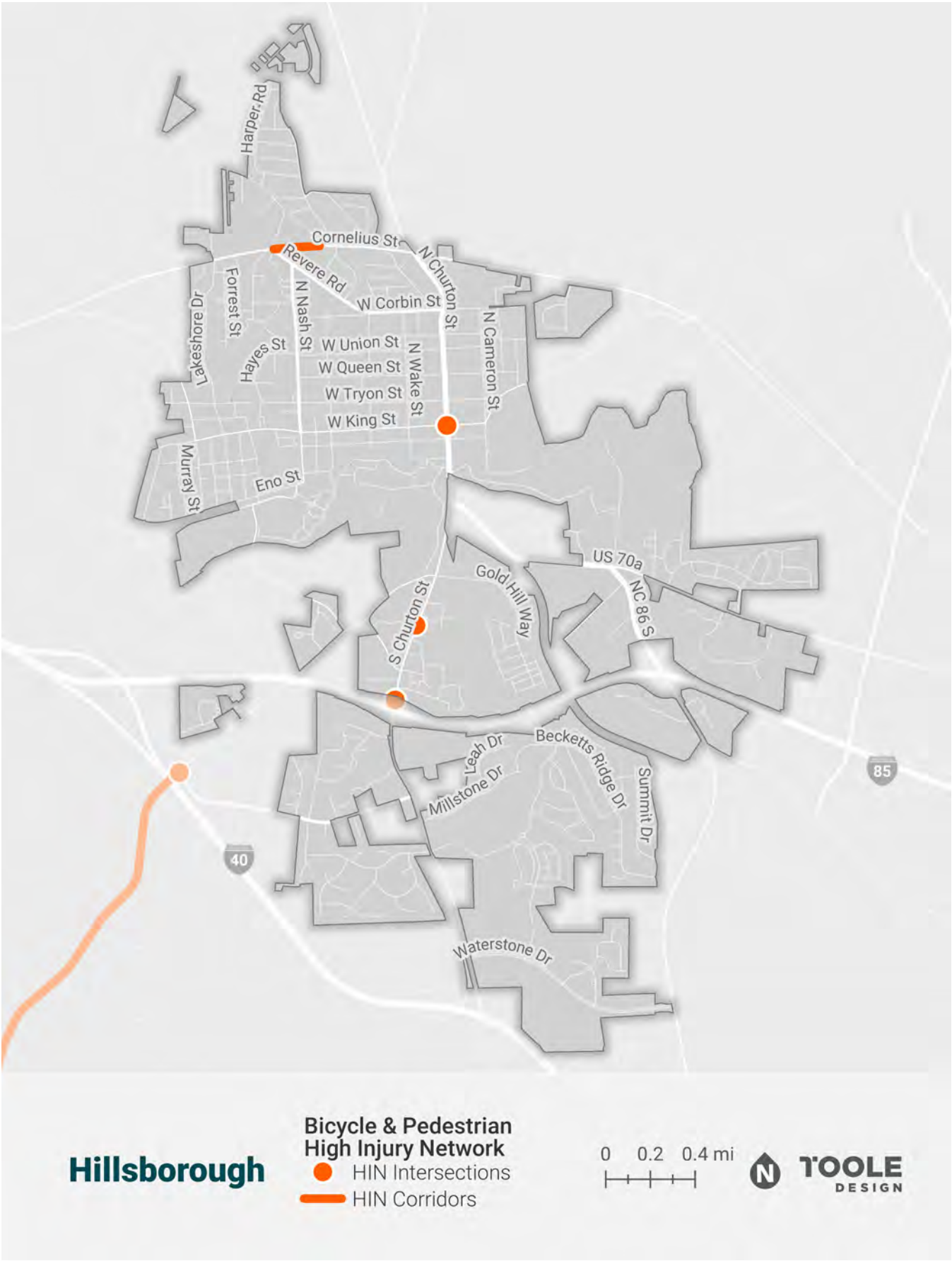
MAP 29 Town of Hillsborough High Injury Network Map



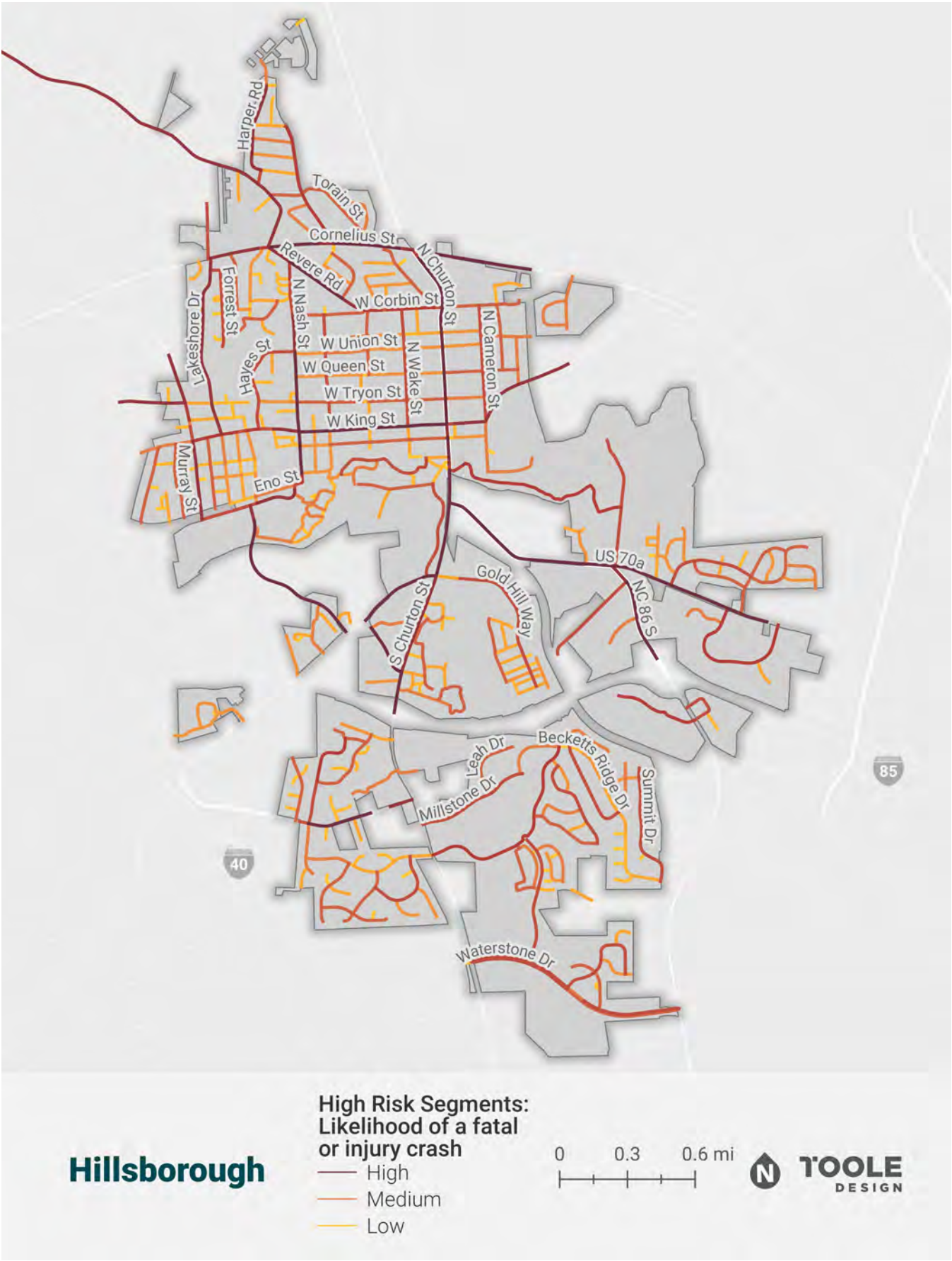
MAP 30 Town of Hillsborough High Injury Intersections Map



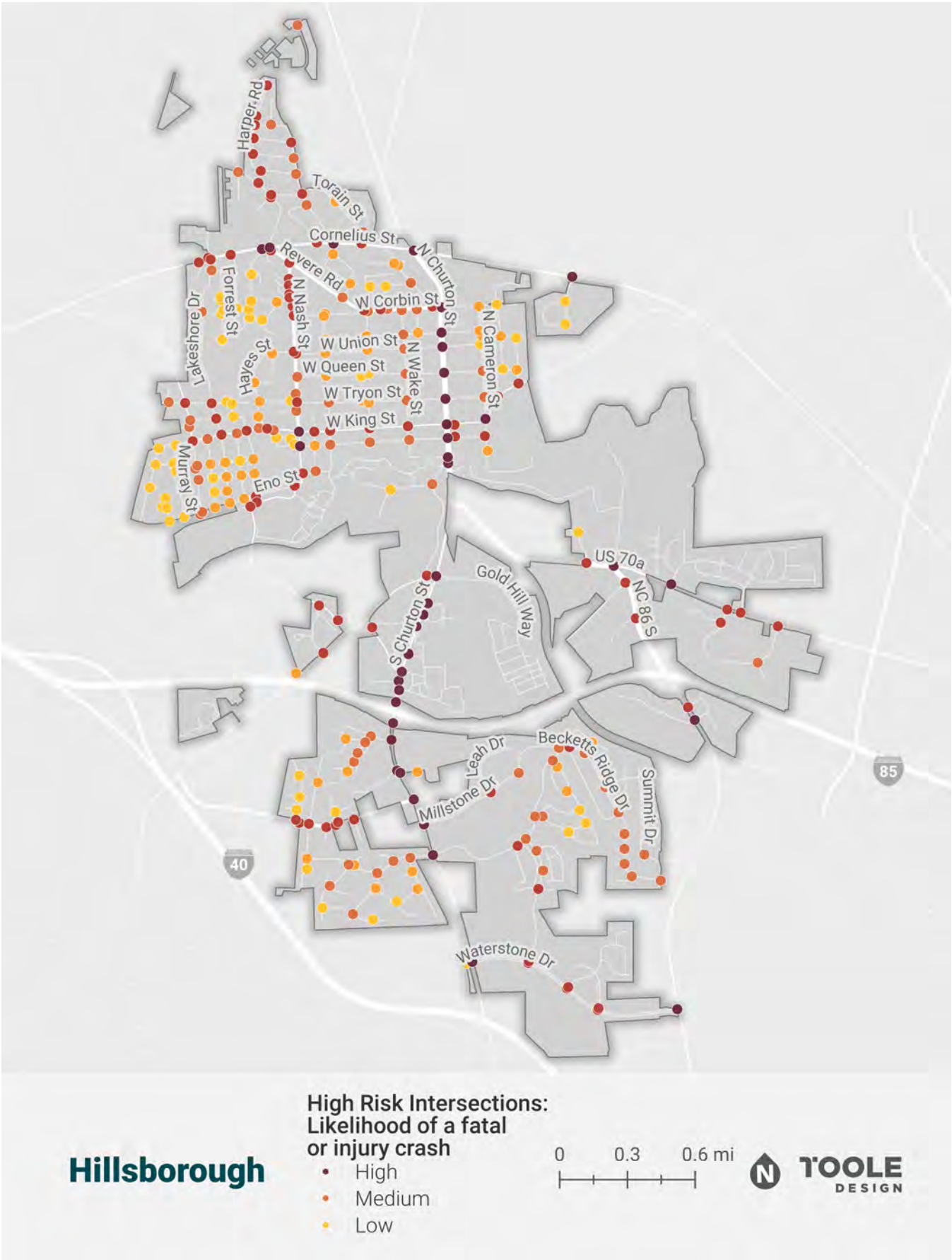
MAP 31 Town of Hillsborough VRU High Injury Corrdiors and Intersections Map



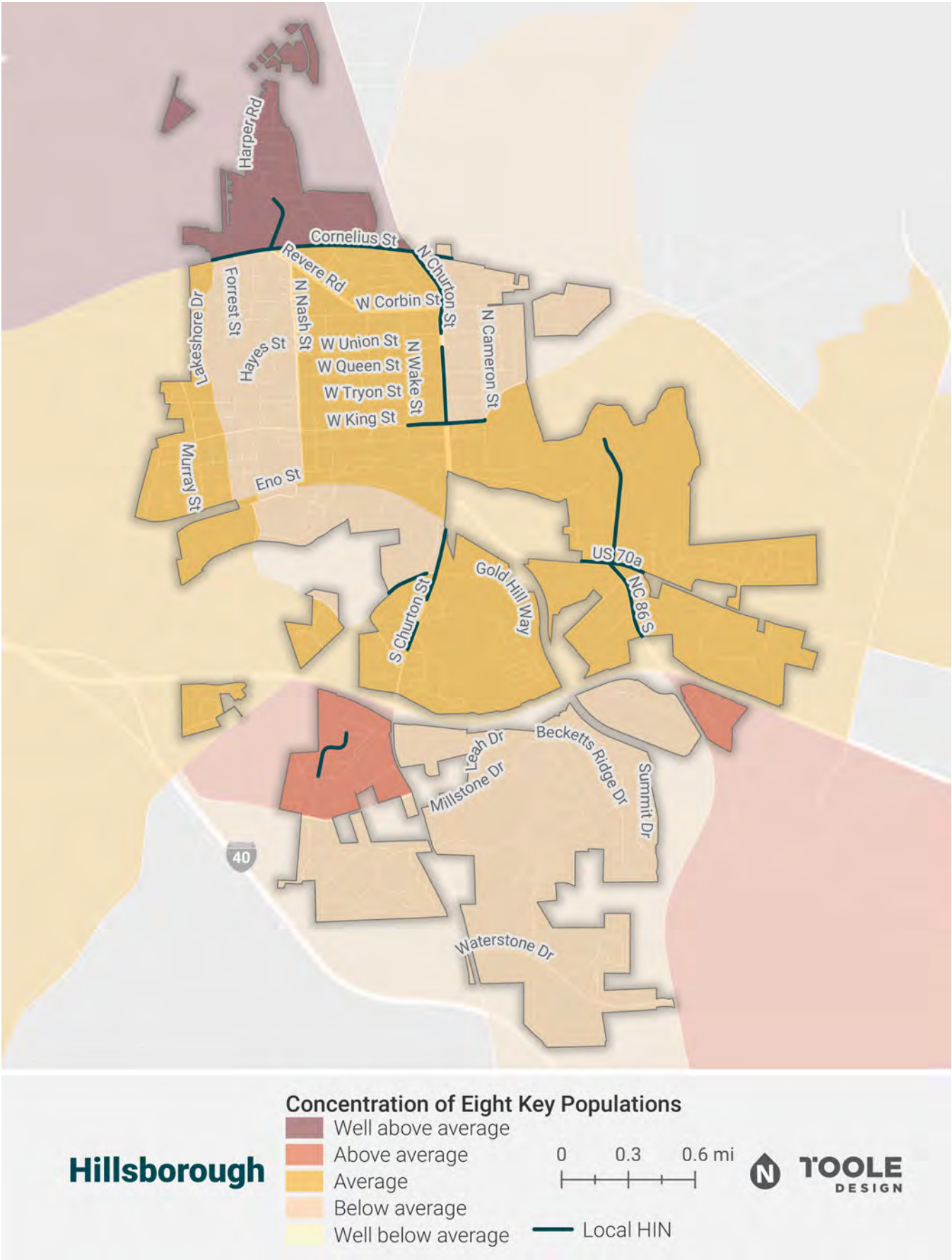
MAP 32 Town of Hillsborough High Risk Corridors Map



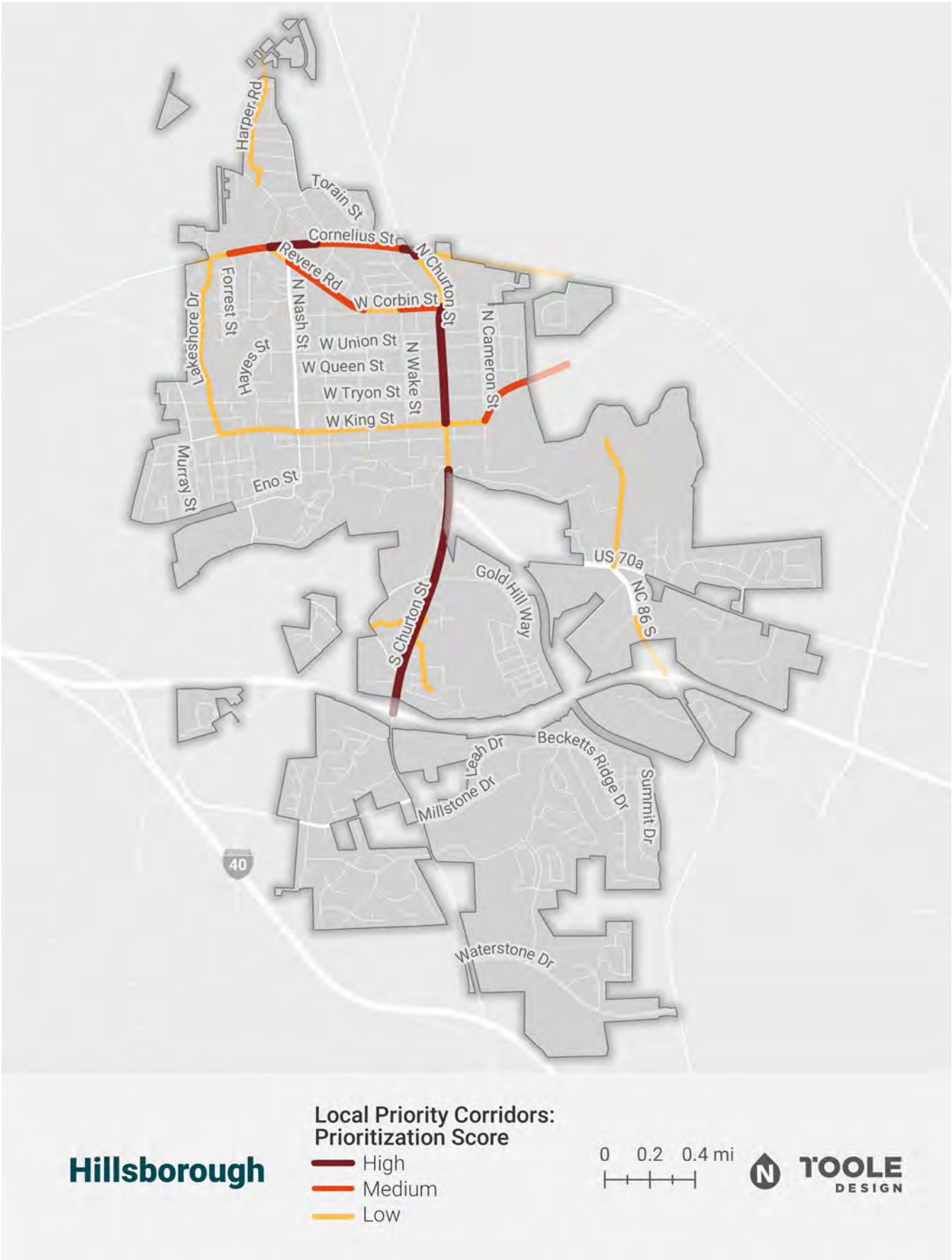
MAP 33 Town of Hillsborough High Risk Intersections Map



MAP 34 Town of Hillsborough Indicators of Potential Disadvantage and HIN Map



MAP 35 Town of Hillsborough Priority Corridors Map



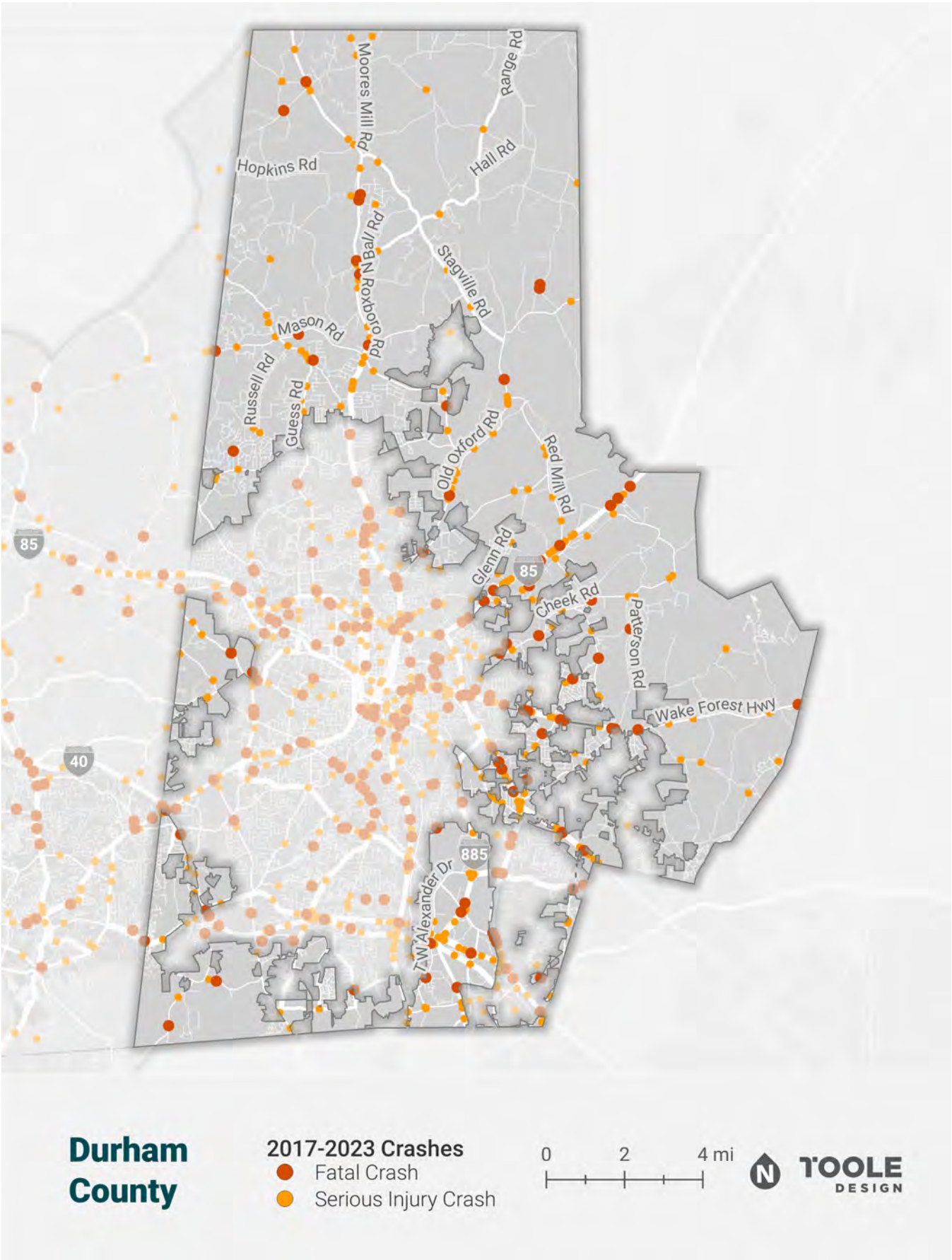
MAP 36 Town of Hillsborough Priority Intersections Map



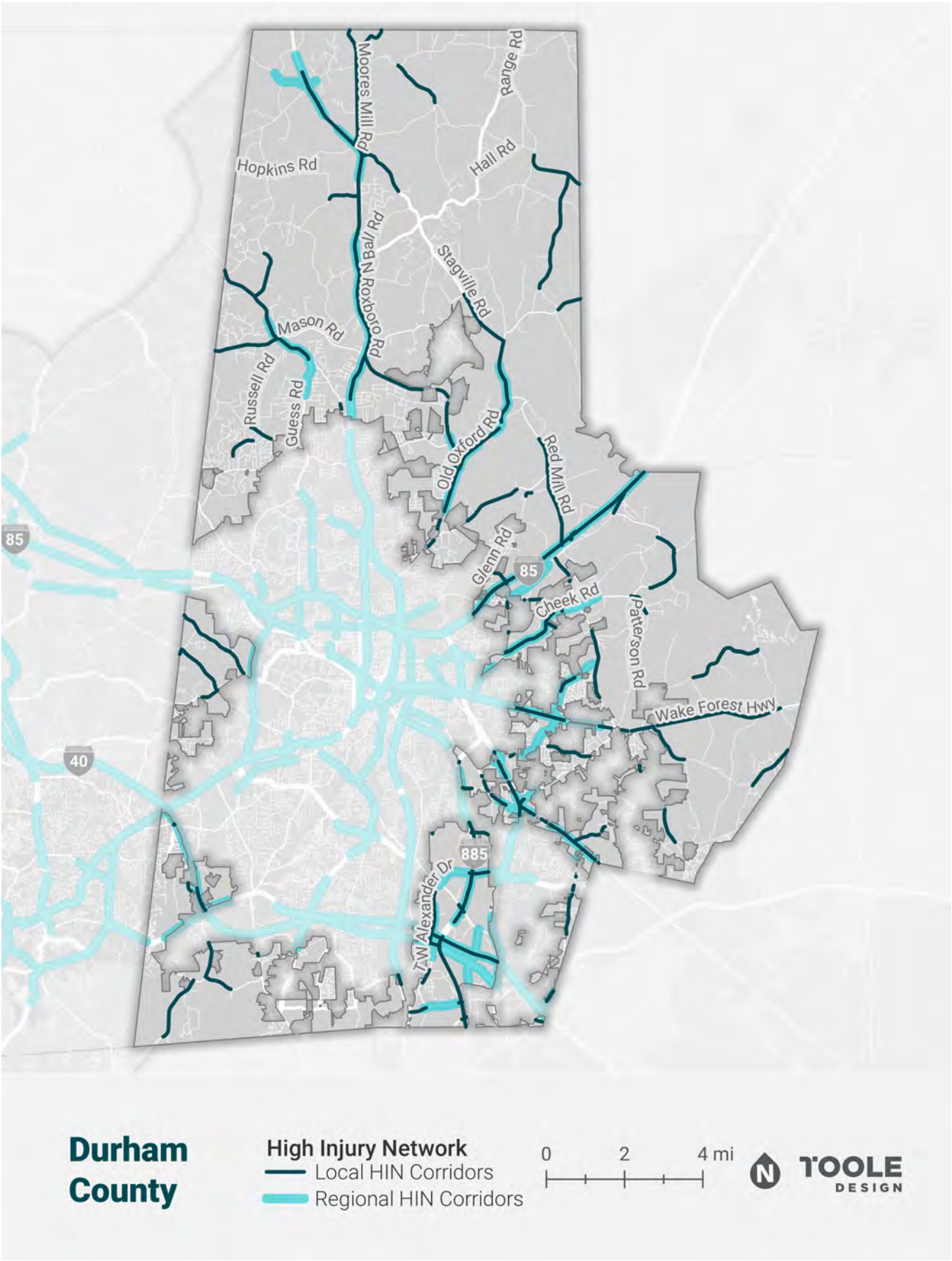
Durham County

DURHAM COUNTY
IMAGE
PLACEHOLDER

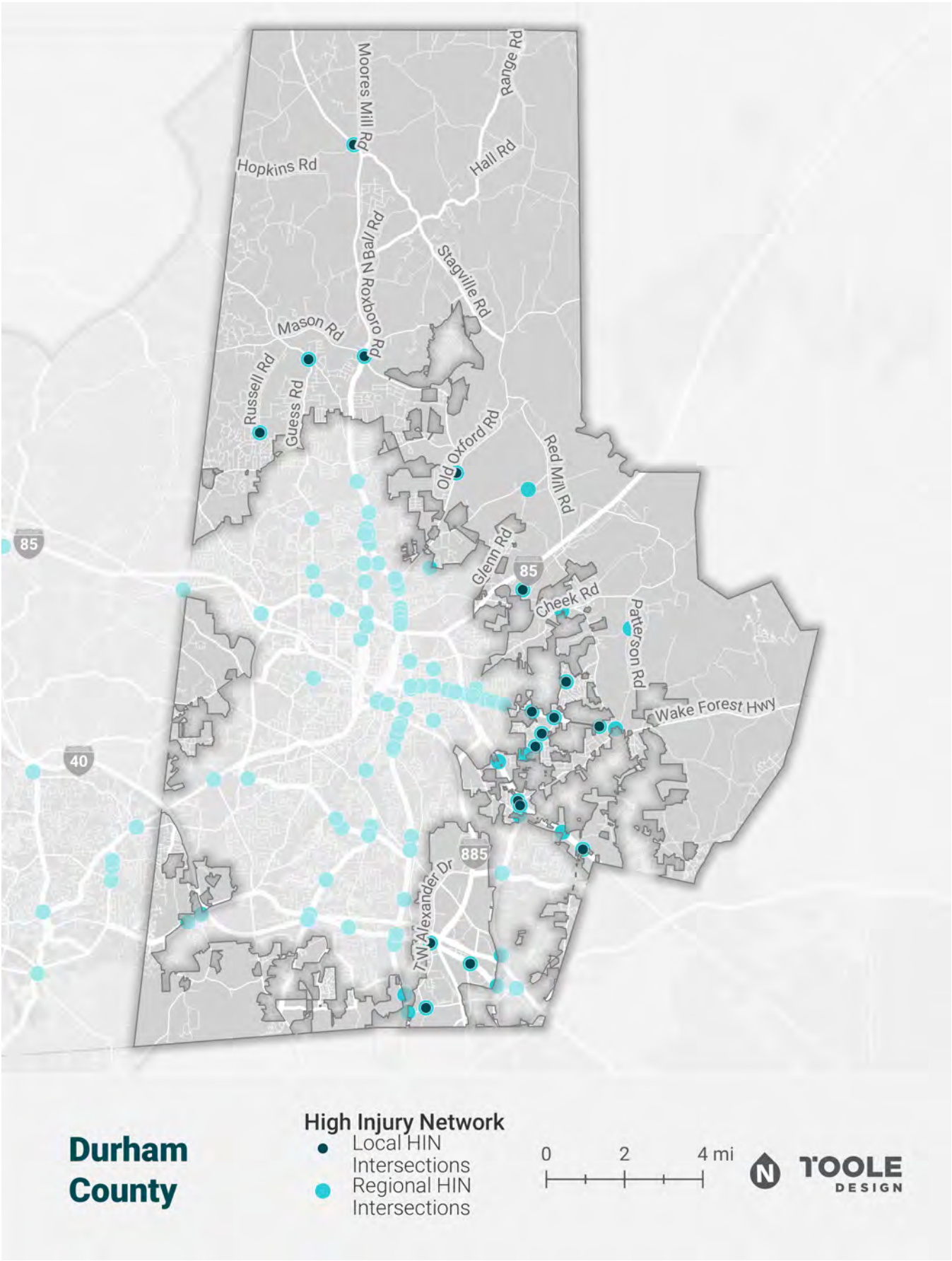
MAP 37 Durham County Crash Map



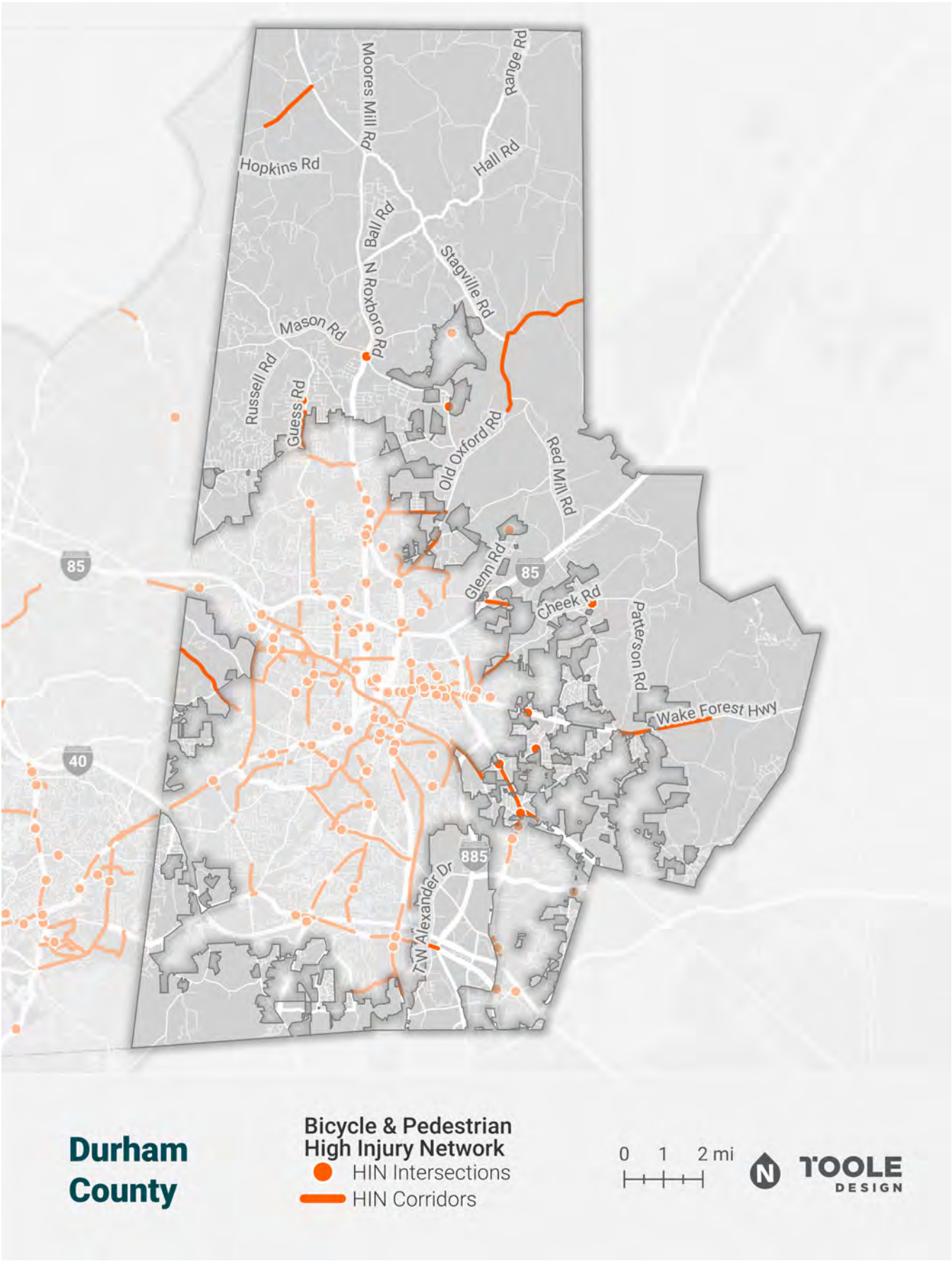
MAP 38 Durham County High Injury Network Map



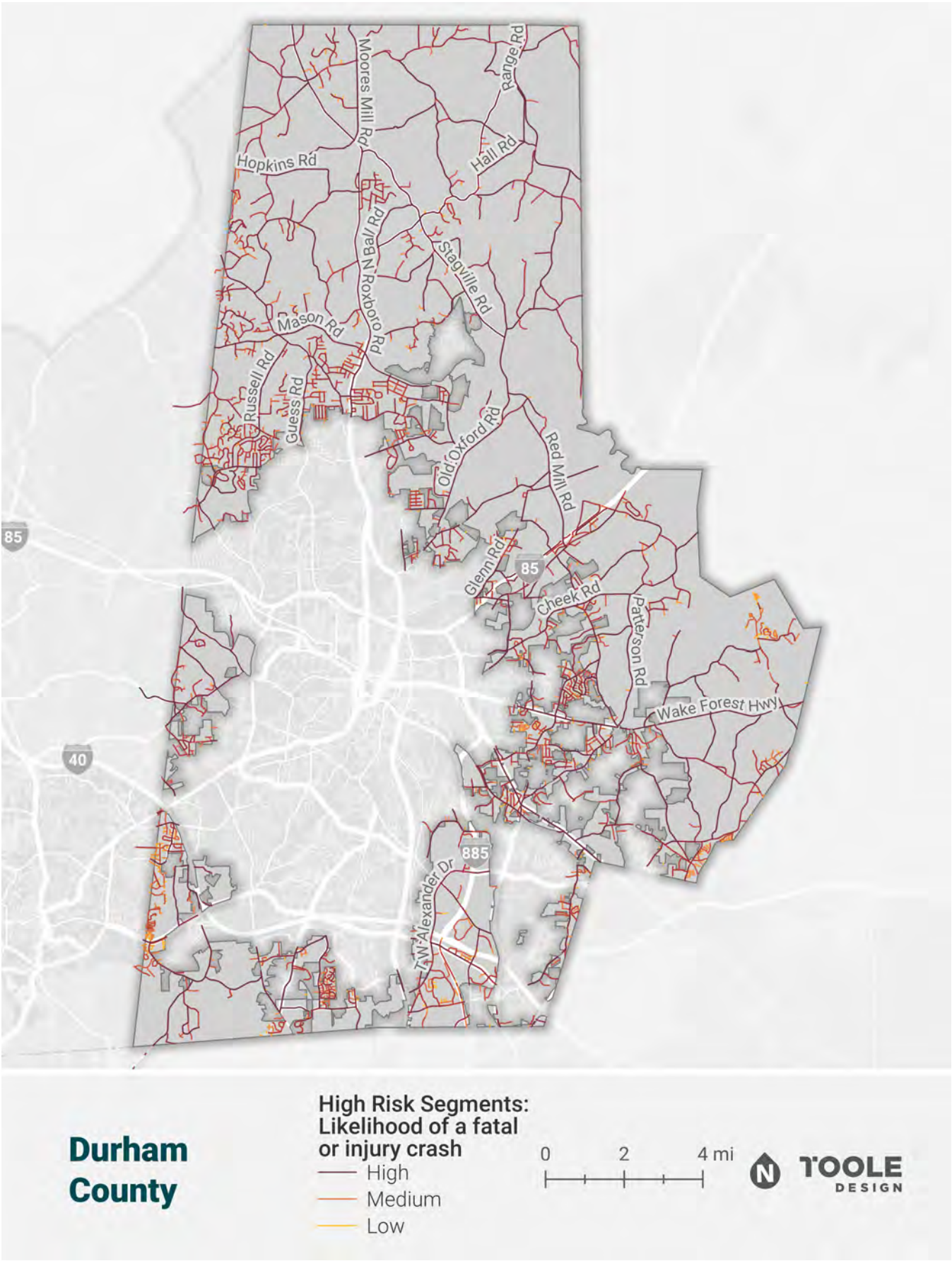
MAP 39 Durham County High Injury Intersections Map



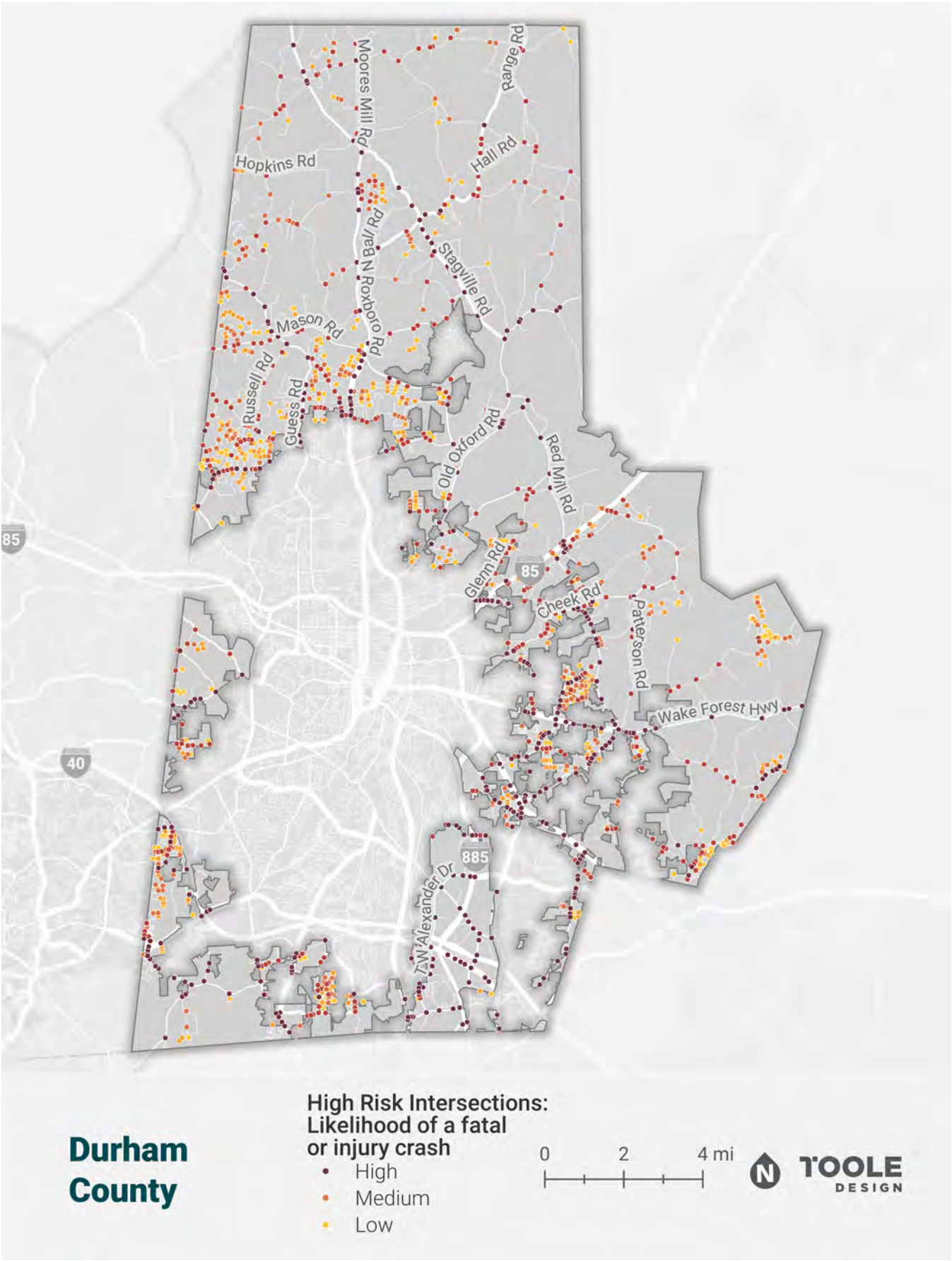
MAP 40 Durham County VRU High Injury Corrdiors and Intersections Map



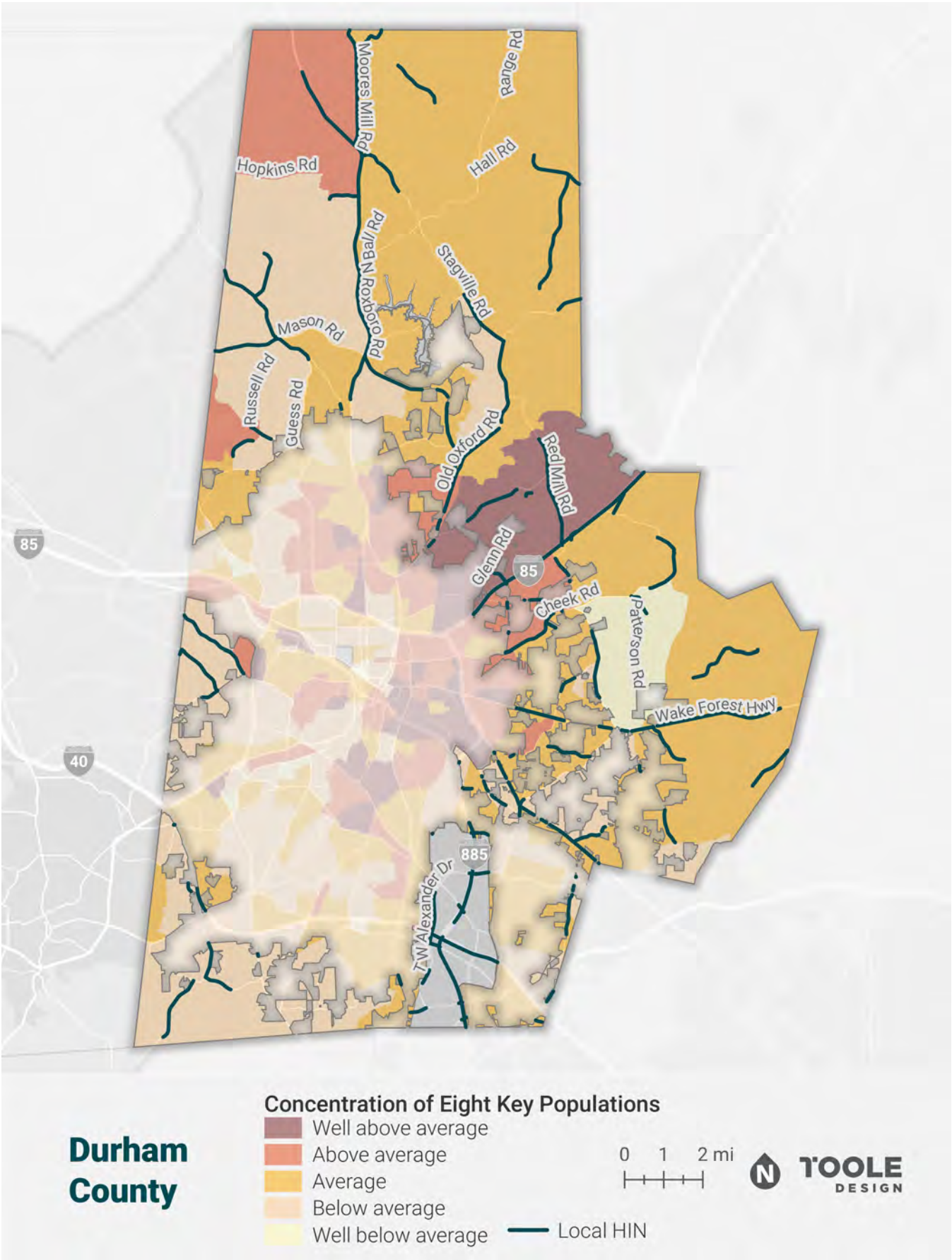
MAP 41 Durham County High Risk Corridors Map



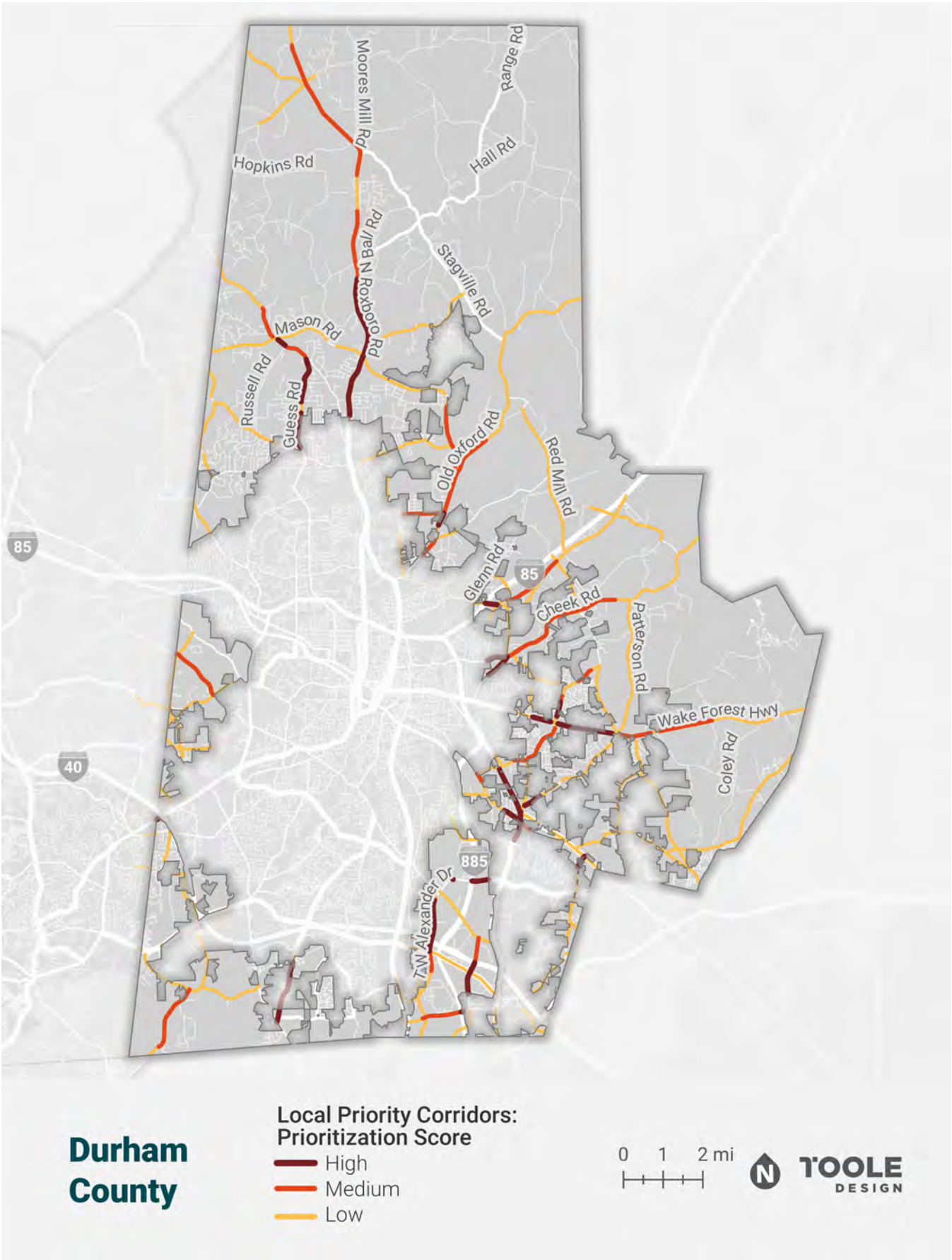
MAP 42 Durham County High Risk Intersections Map



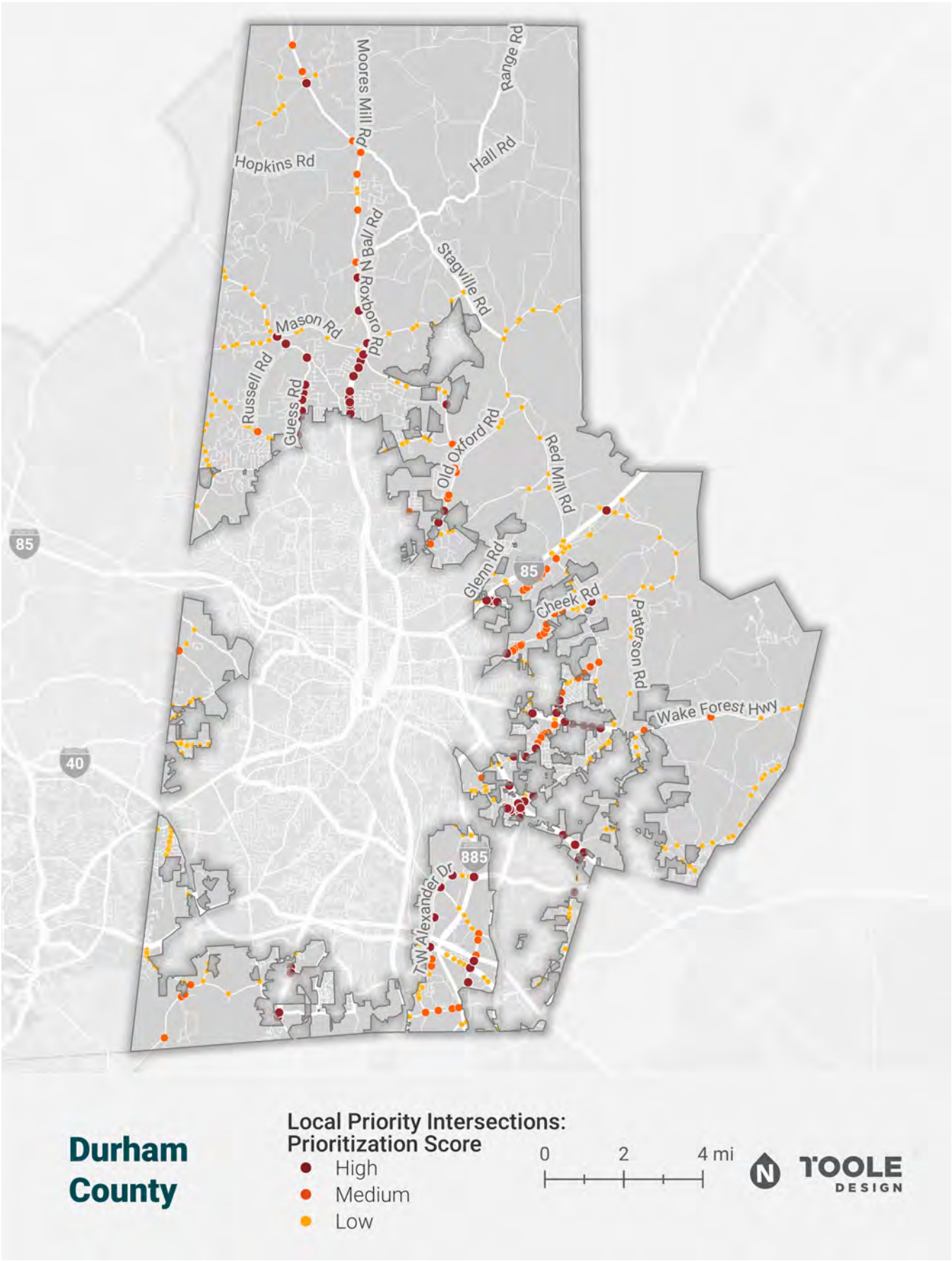
MAP 43 Durham County Indicators of Potential Disadvantage and HIN Map



MAP 44 Durham County Priority Corridors Map



MAP 45 Durham County Priority Intersections Map

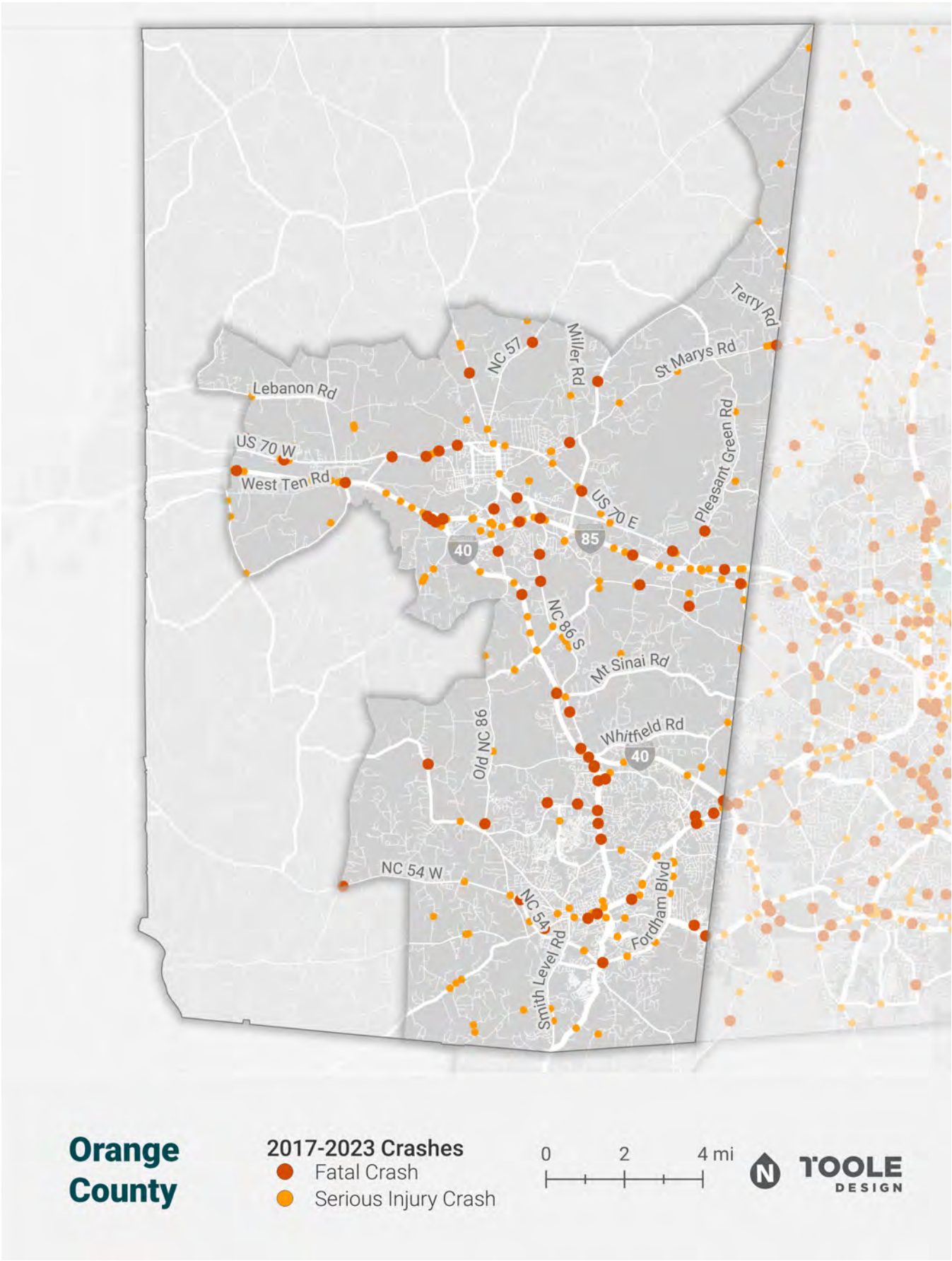


Orange County



ORANGE COUNTY
IMAGE
PLACEHOLDER

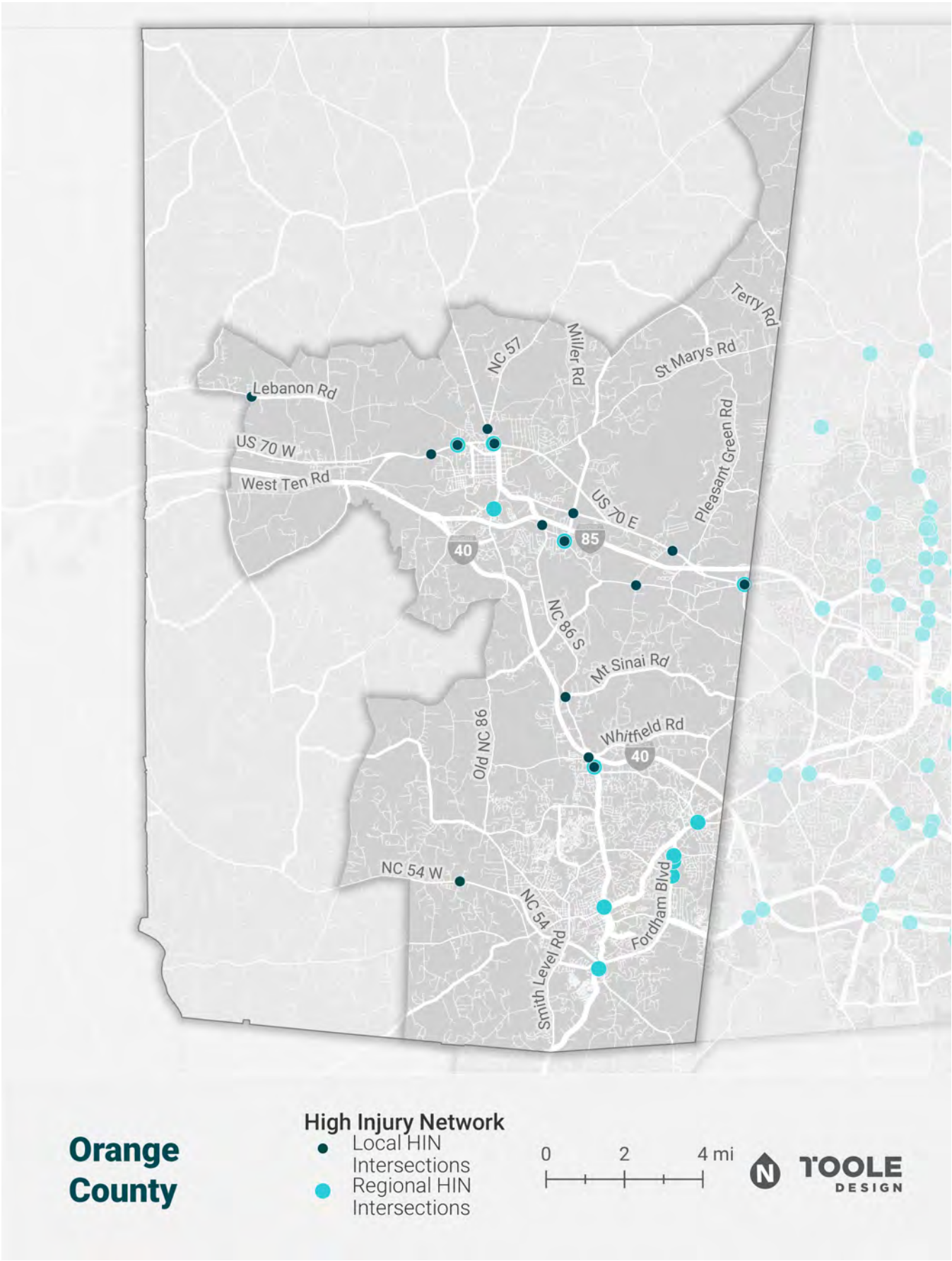
MAP 46 Orange County Crash Map



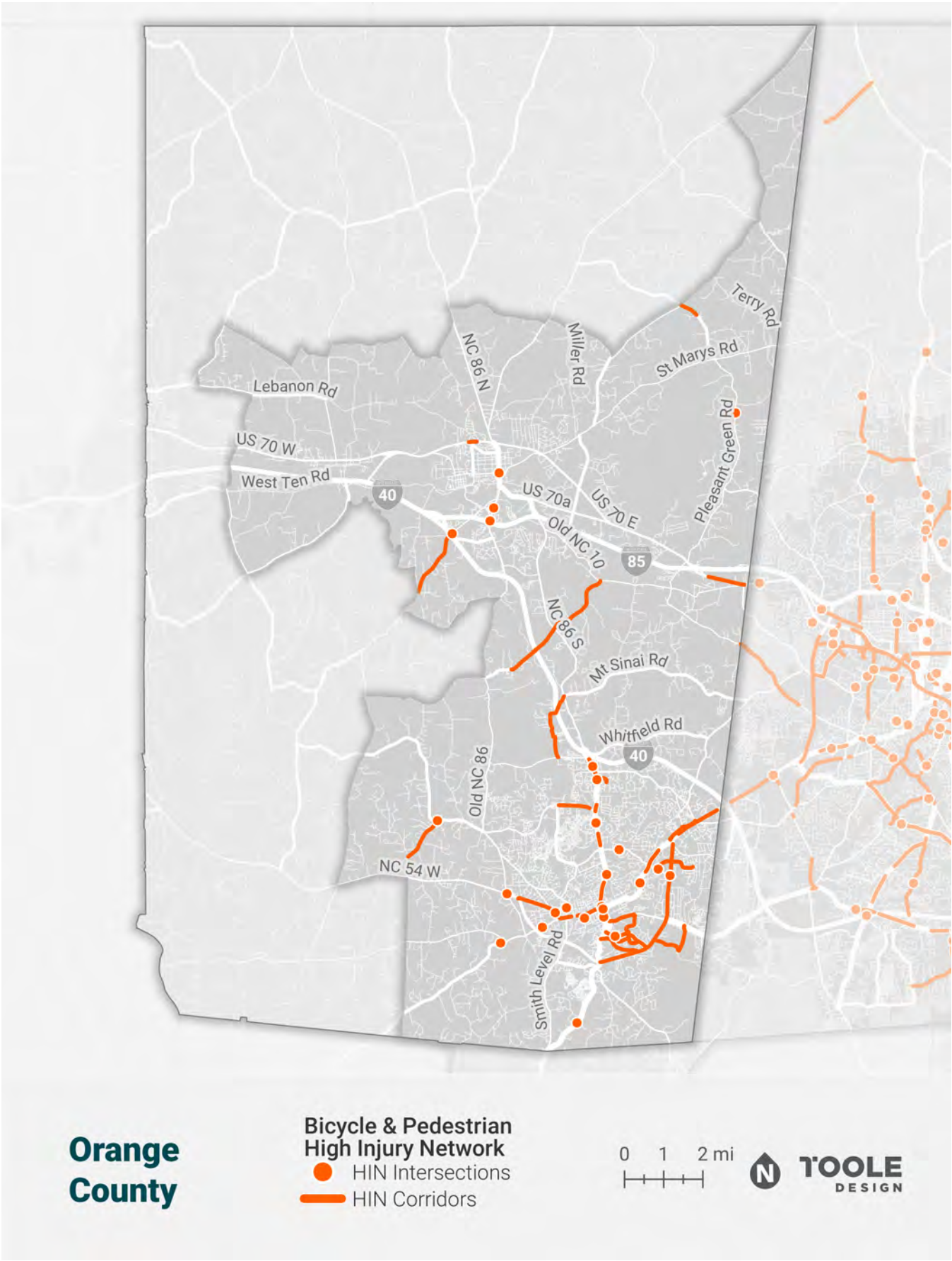
MAP 47 Orange County High Injury Network Map



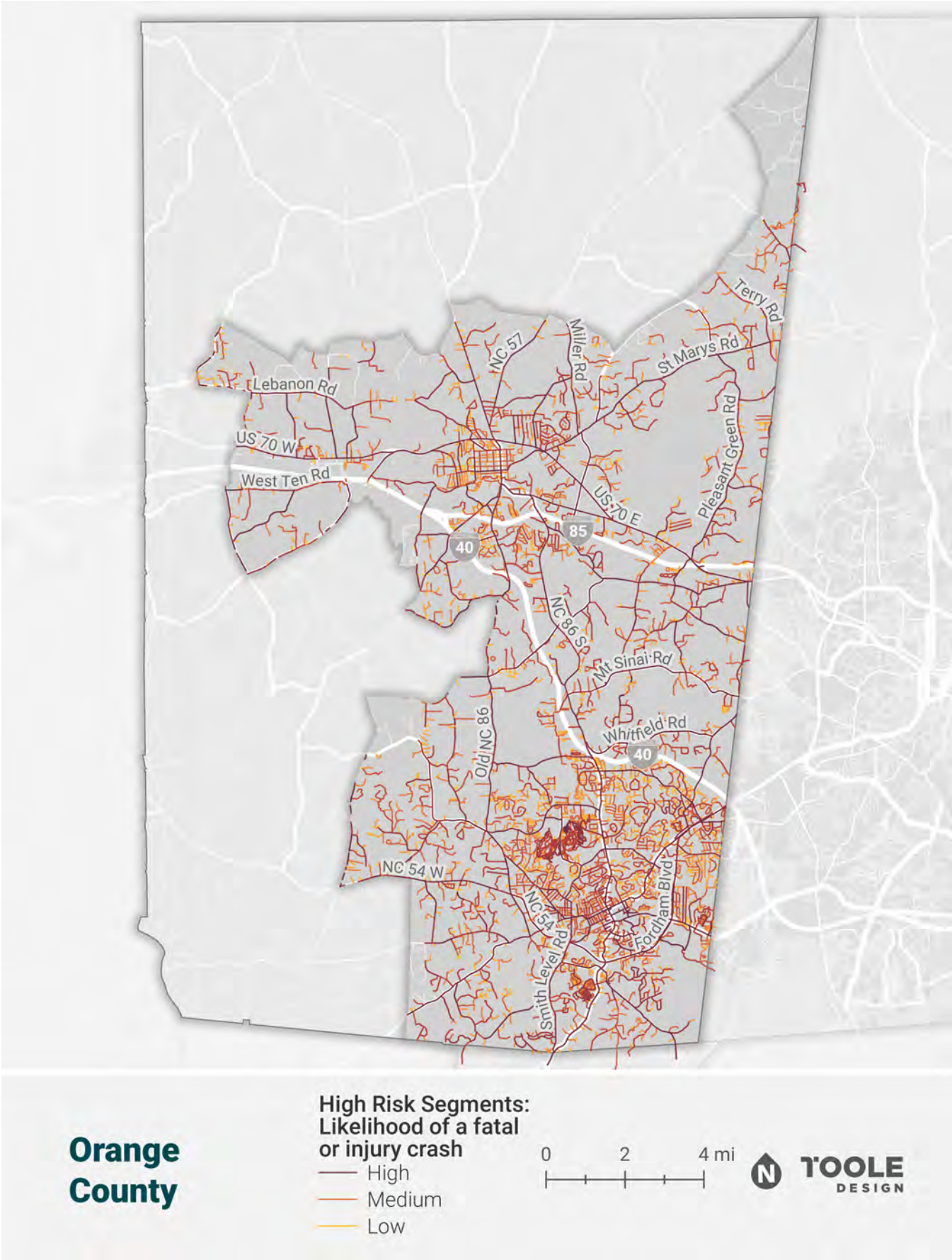
MAP 48 Orange County High Injury Intersections Map



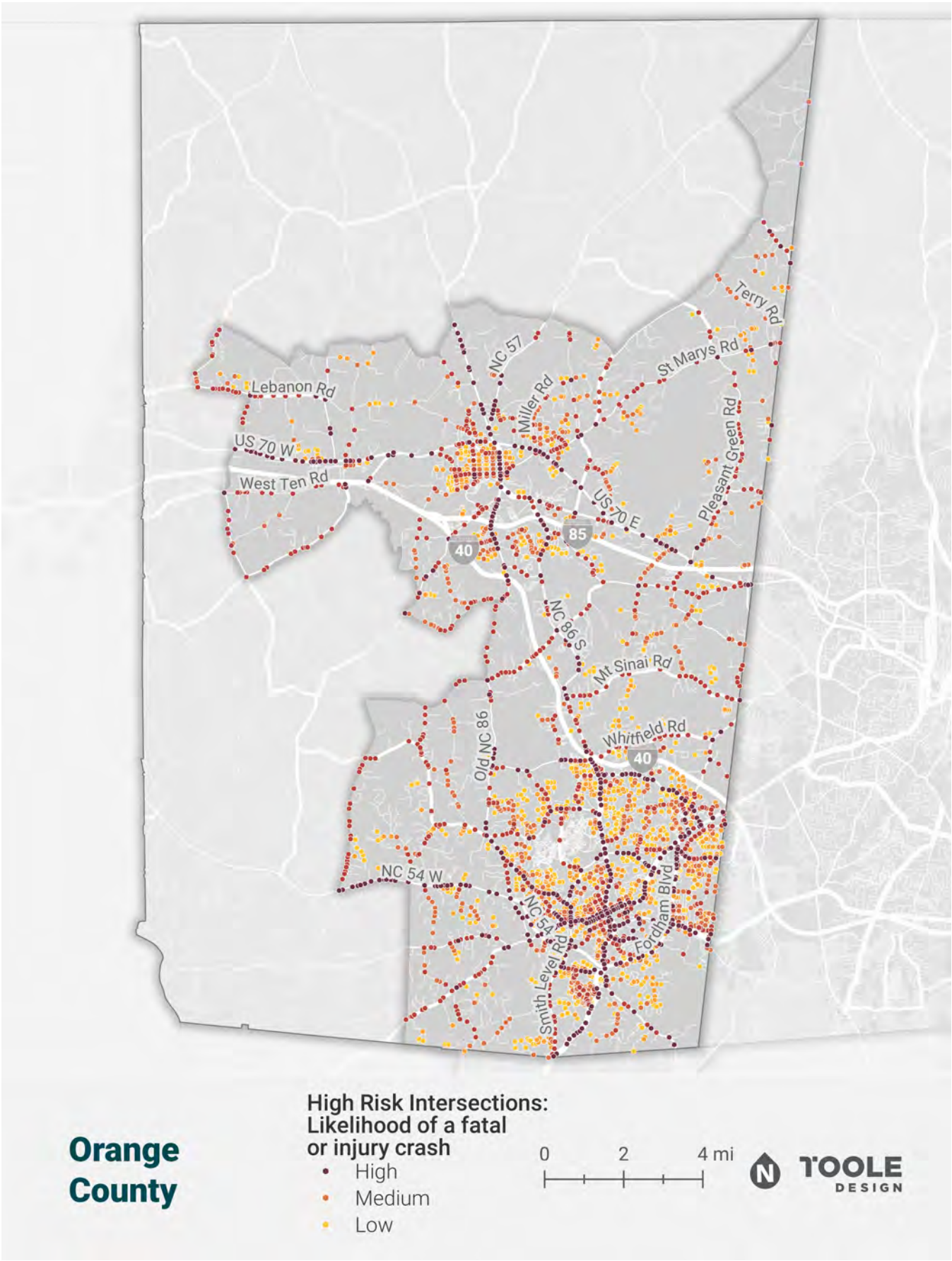
MAP 49 Orange County VRU High Injury Corrdiors and Intersections Map



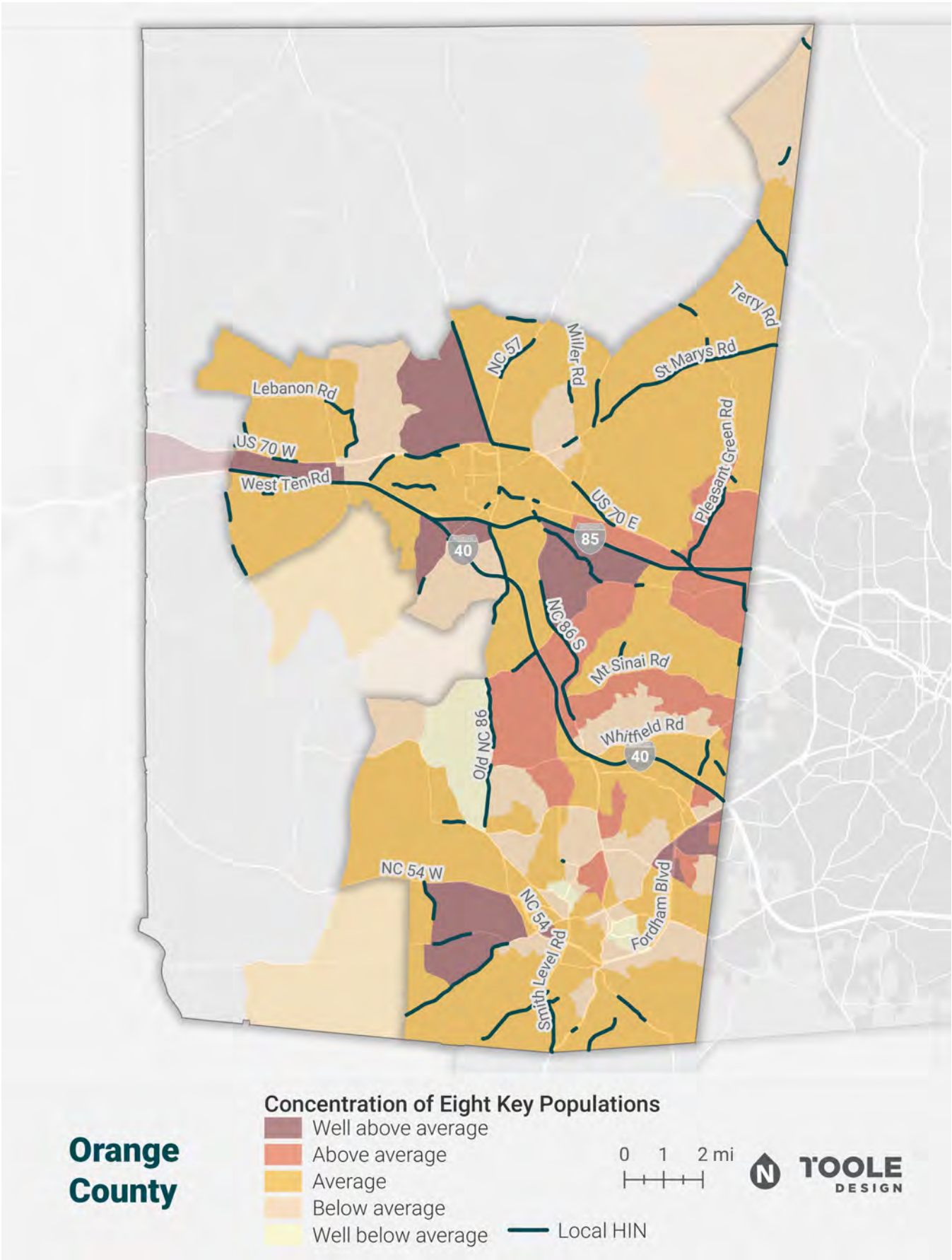
MAP 50 Orange County High Risk Corridors Map



MAP 51 Orange County High Risk Intersections Map



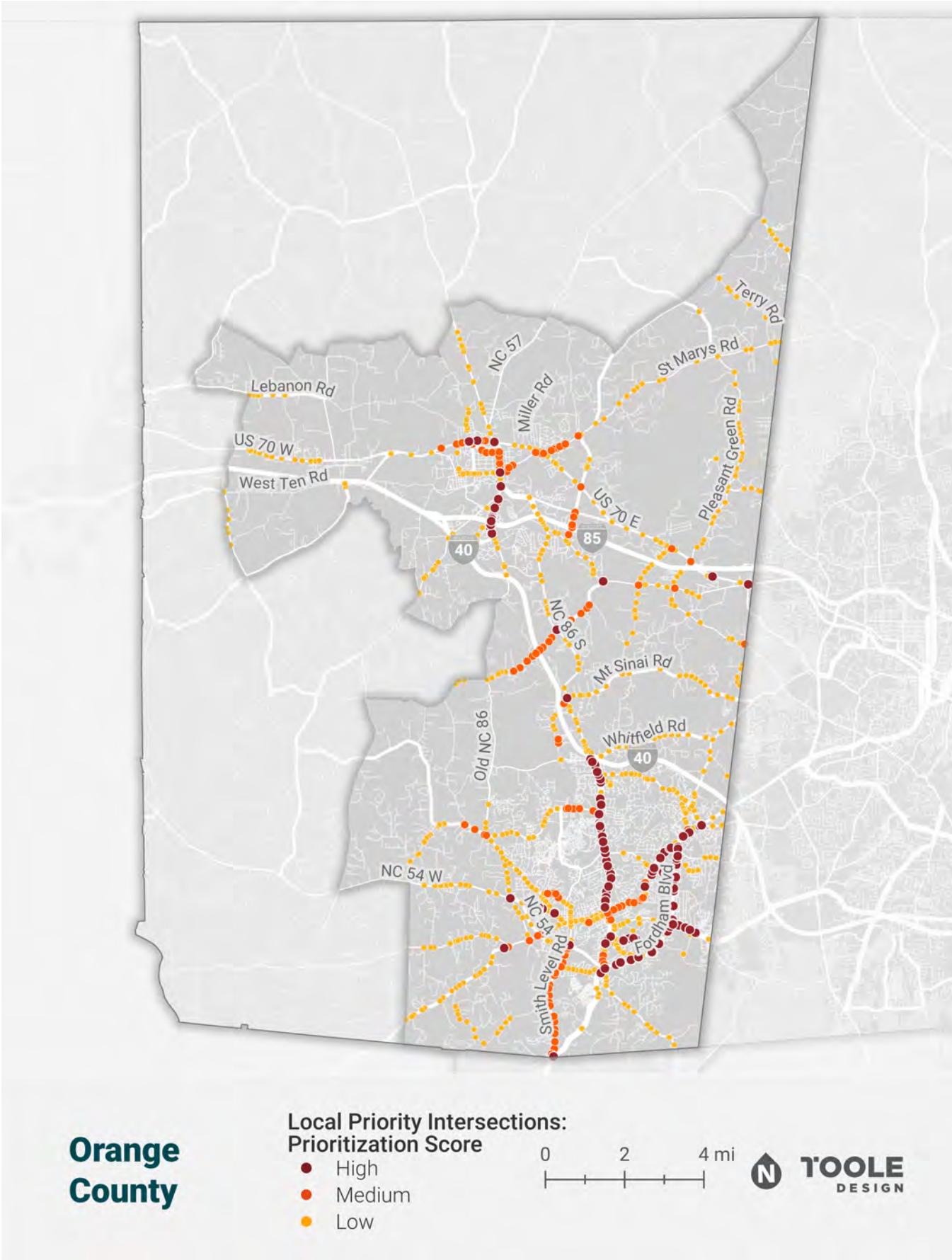
MAP 52 Orange County Indicators of Potential Disadvantage and HIN Map



MAP 53 Orange County Priority Corridors Map



MAP 54 Orange County Priority Intersections Map



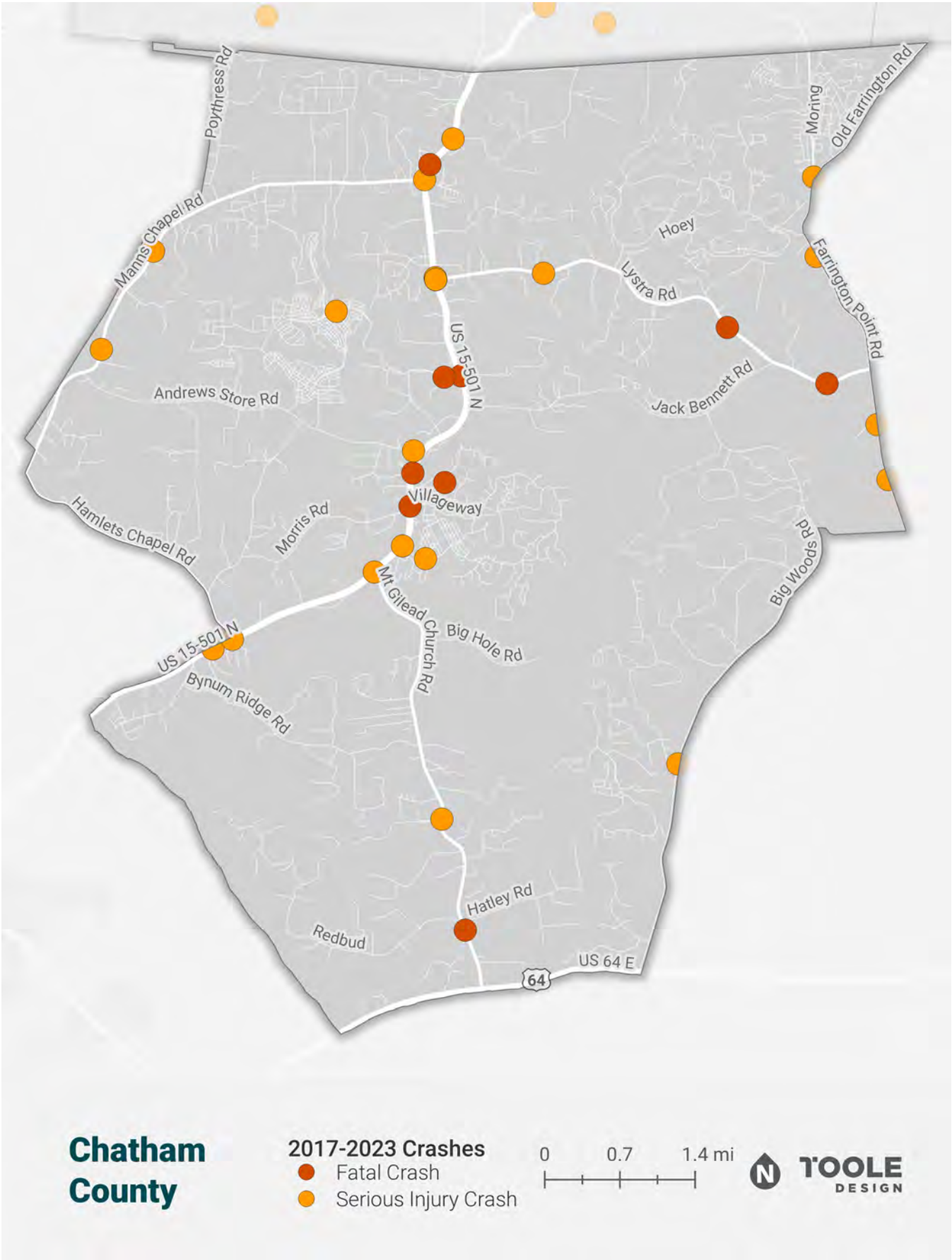
Chatham County



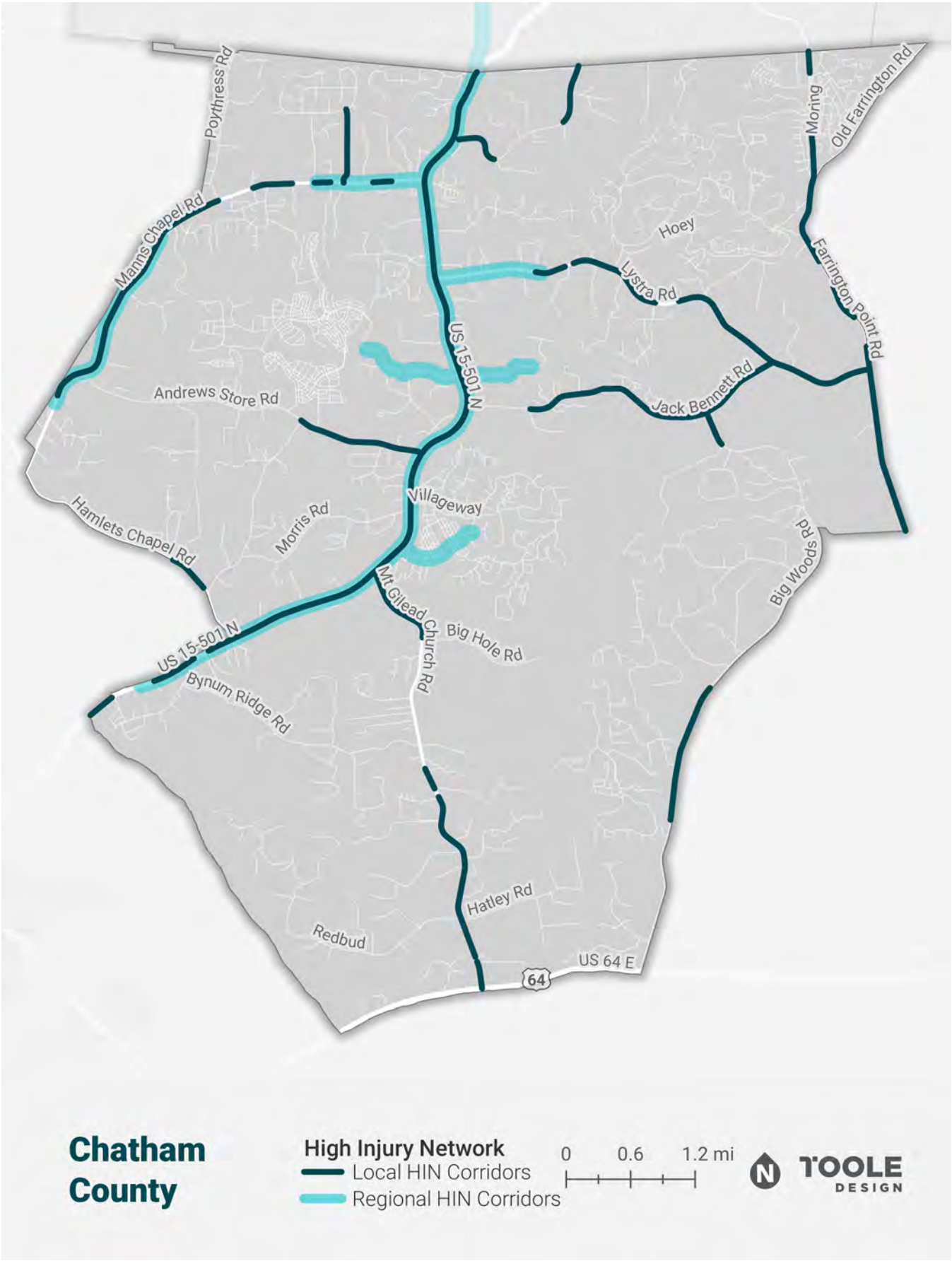
CHATHAM
COUNTY

IMAGE
PLACEHOLDER

MAP 55 Chatham County Crash Map



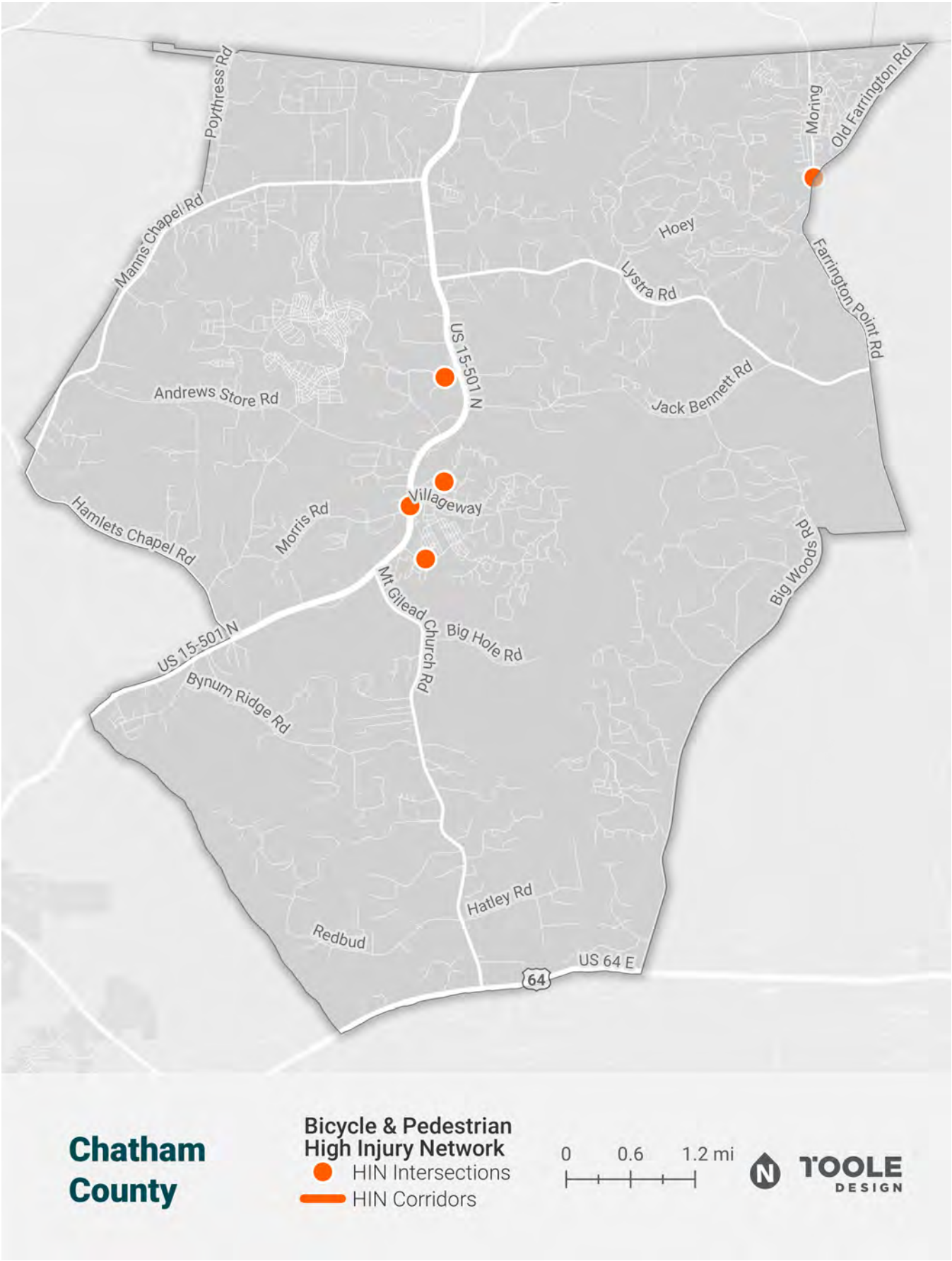
MAP 56 Chatham County High Injury Network Map



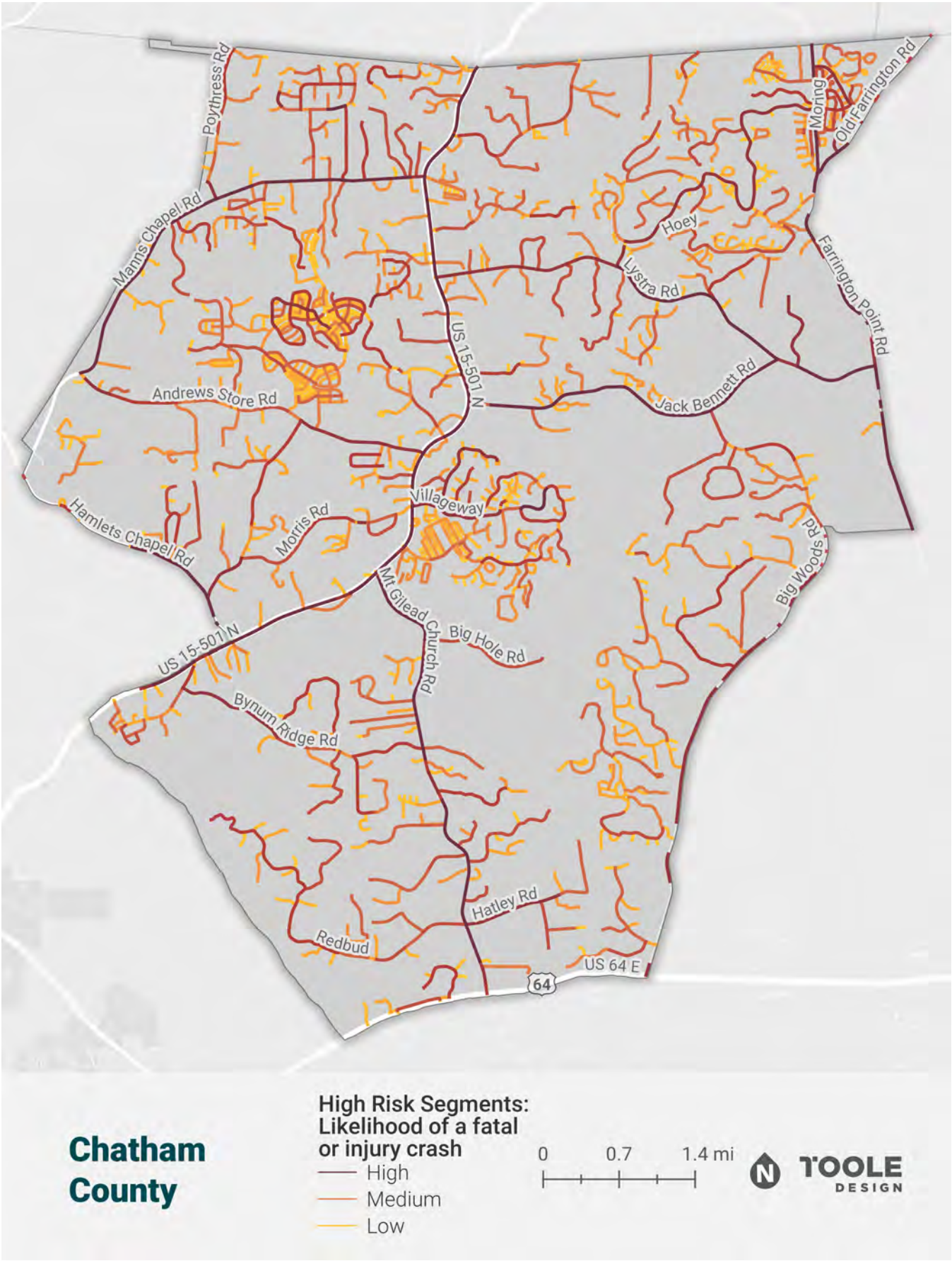
MAP 57 Chatham County High Injury Intersections Map



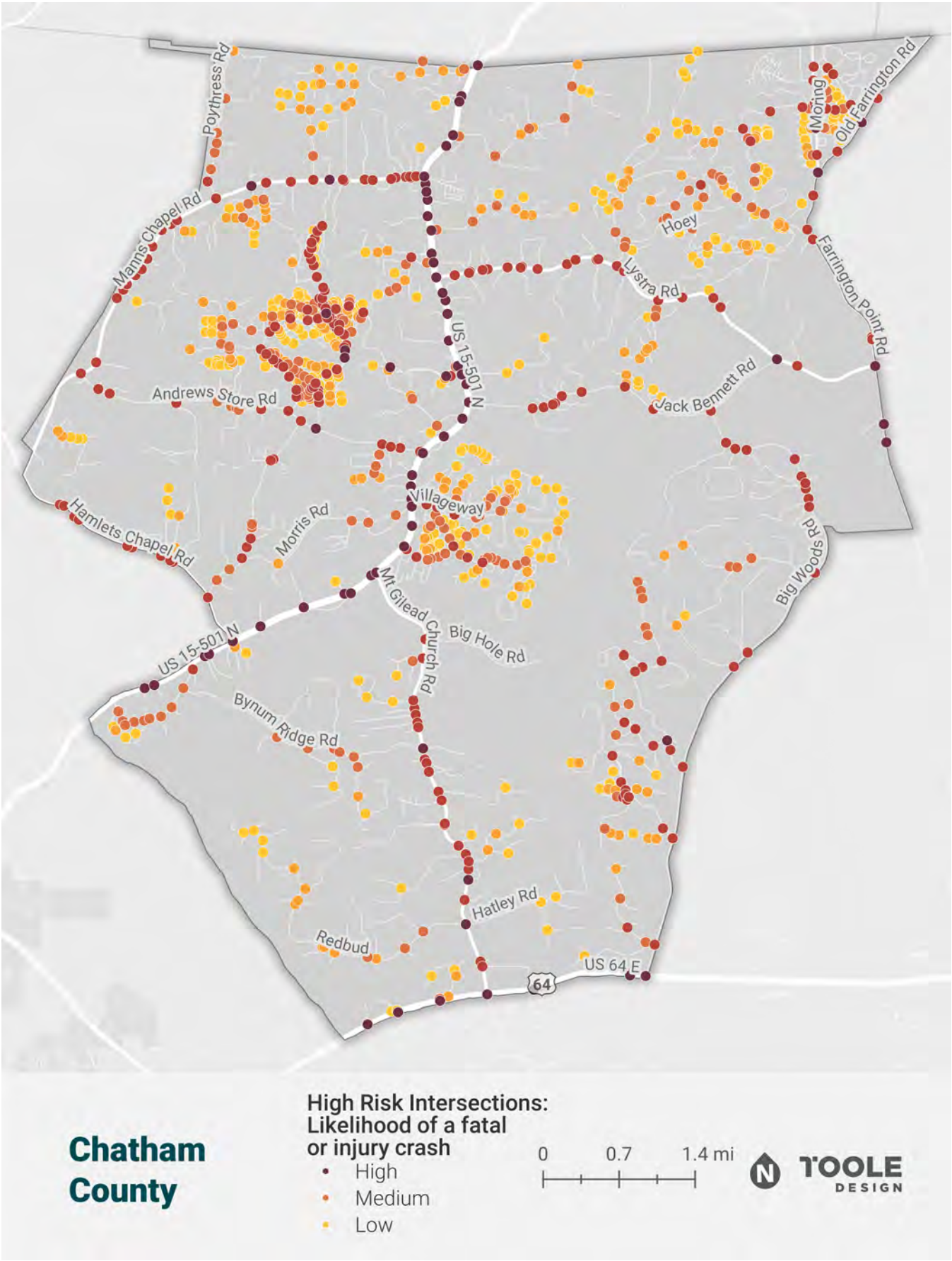
MAP 58 Chatham County VRU High Injury Corrdiors and Intersections Map



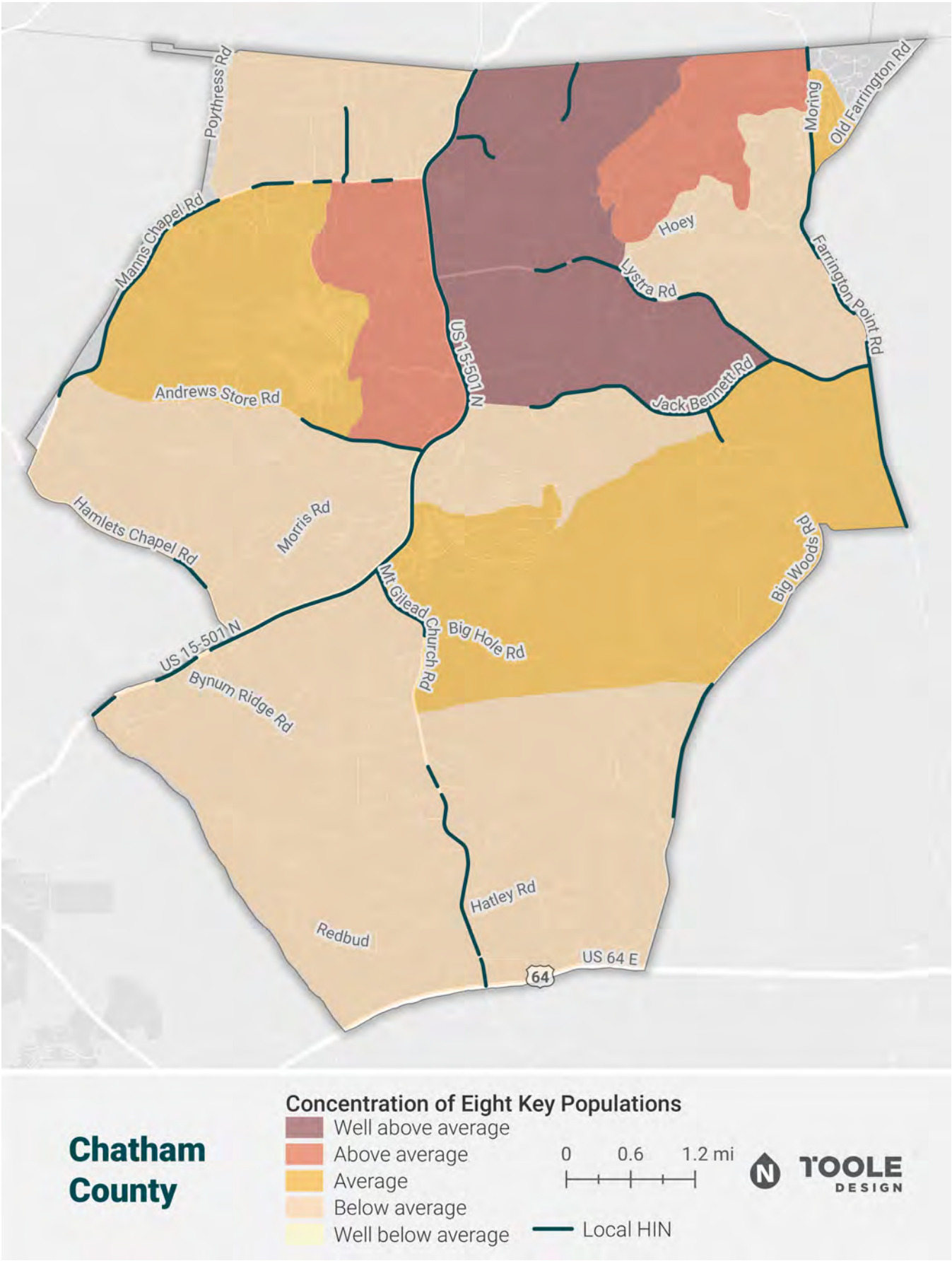
MAP 59 Chatham County High Risk Corridors Map



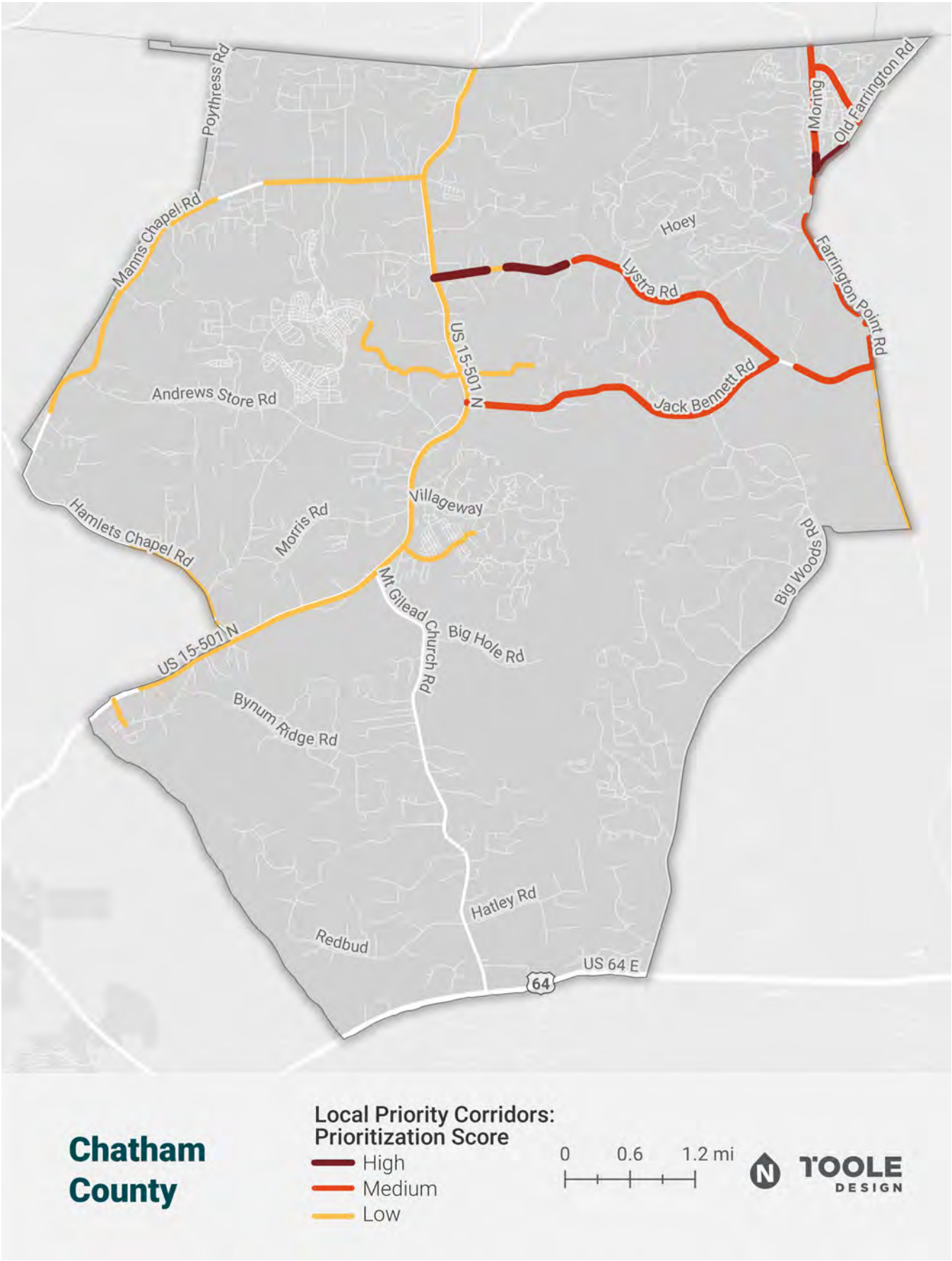
MAP 60 Chatham County High Risk Intersections Map



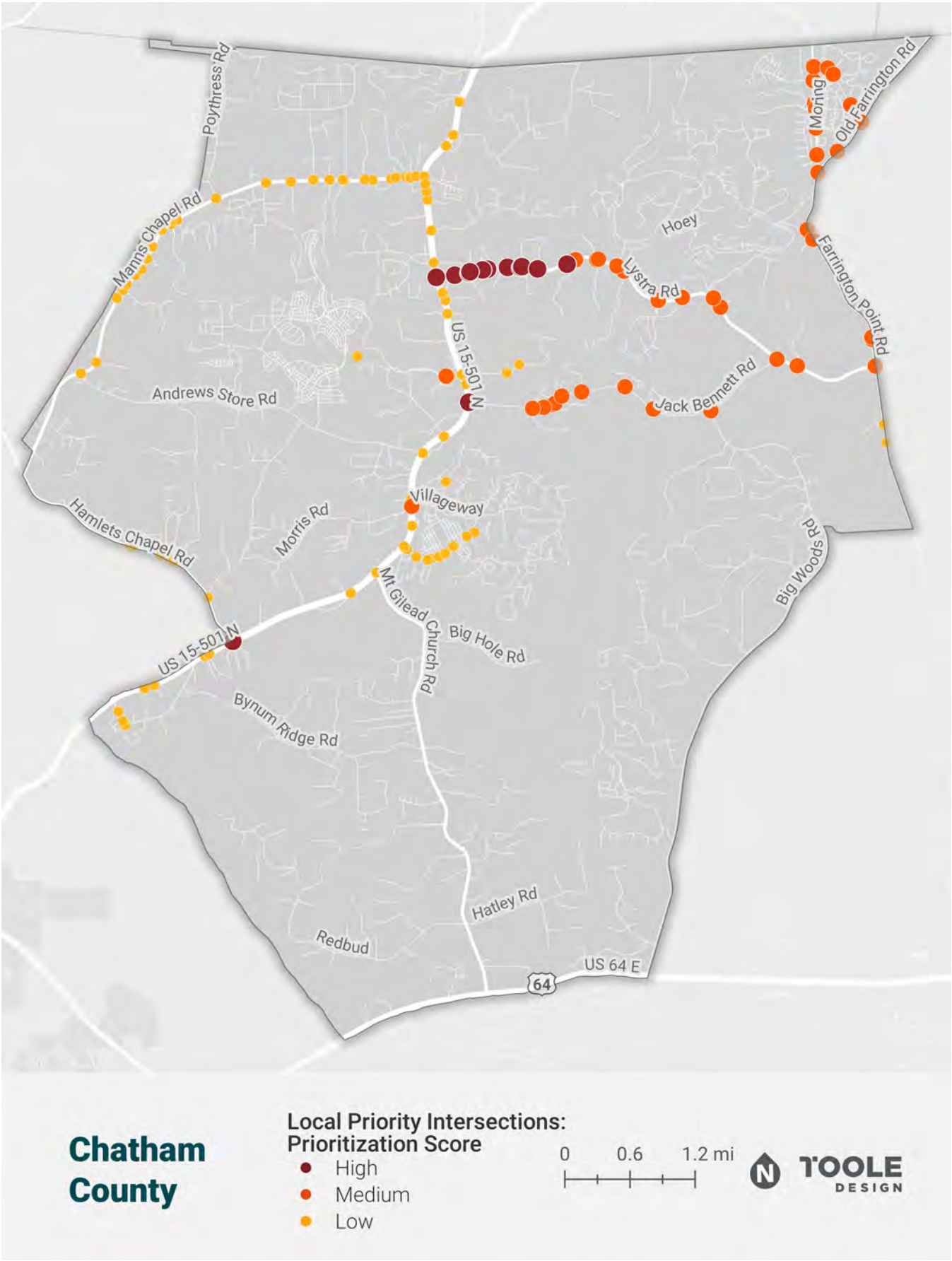
MAP 61 Chatham County Indicators of Potential Disadvantage and HIN Map



MAP 62 Chatham County Priority Corridors Map



MAP 63 Chatham County Priority Intersections Map



THIS PAGE INTENTIONALLY LEFT BLANK.