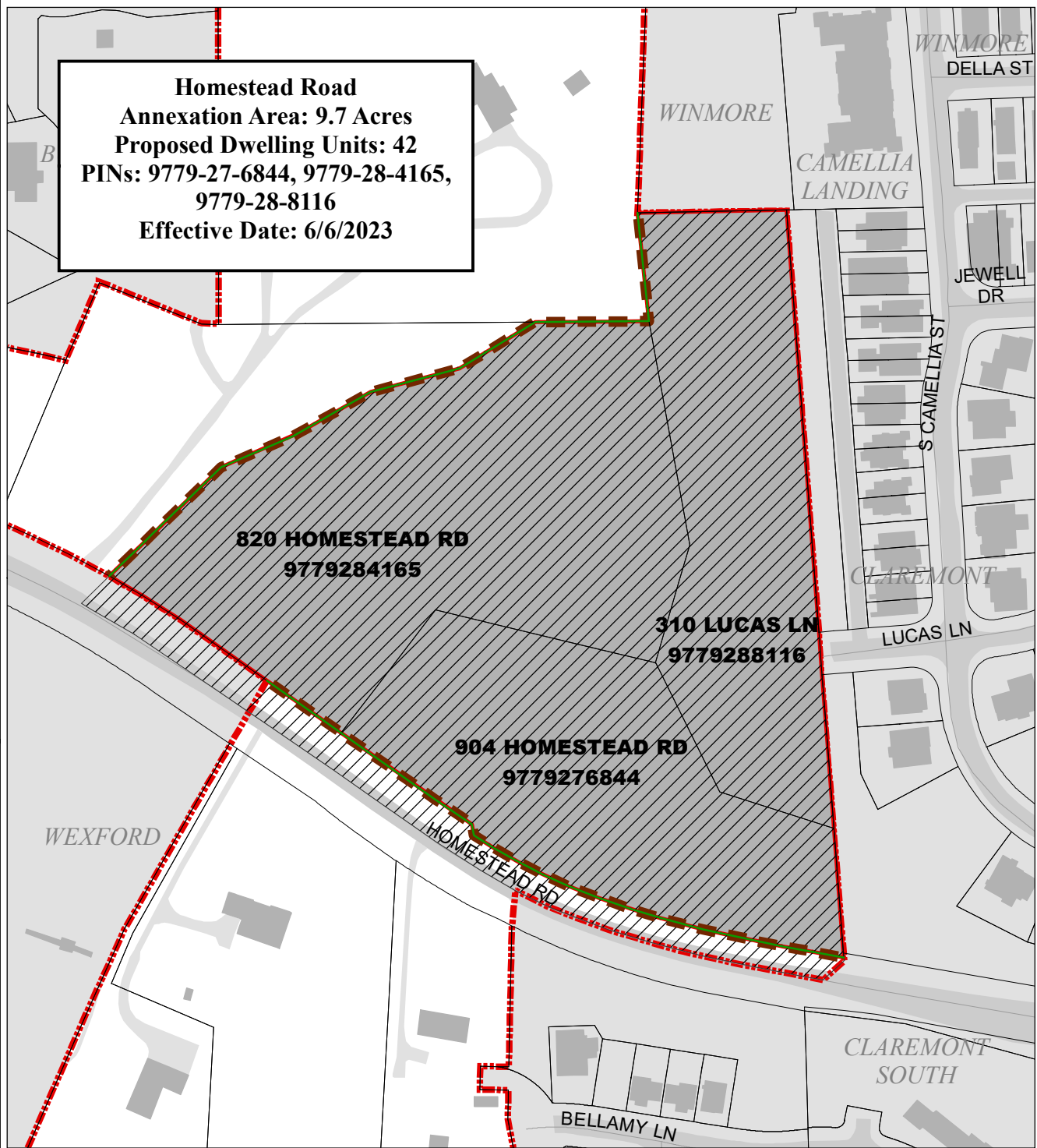



**Homestead Road
Annexation Area: 9.7 Acres
Proposed Dwelling Units: 42
PINs: 9779-27-6844, 9779-28-4165,
9779-28-8116
Effective Date: 6/6/2023**








TOWN OF CARRBORO
301 W. Main St.
Carrboro, NC 27510
Printed May 23, 2023



THIS MAP IS NOT A CERTIFIED SURVEY
NO RELIANCE MAY BE PLACED IN ITS ACCURACY

The Town of Carrboro assumes no liability for damages caused by inaccuracies in this map or supporting data and makes no warranty, expressed or implied, as to the accuracy of the information presented. The fact of distribution does not constitute such a warranty.

Homestead Road: Proposed Annexation and Proposed R-3-CZ Rezoning

-  New City Limits Boundary
-  Rezone
-  Annexation Boundary
-  City Limits
-  Carrboro

