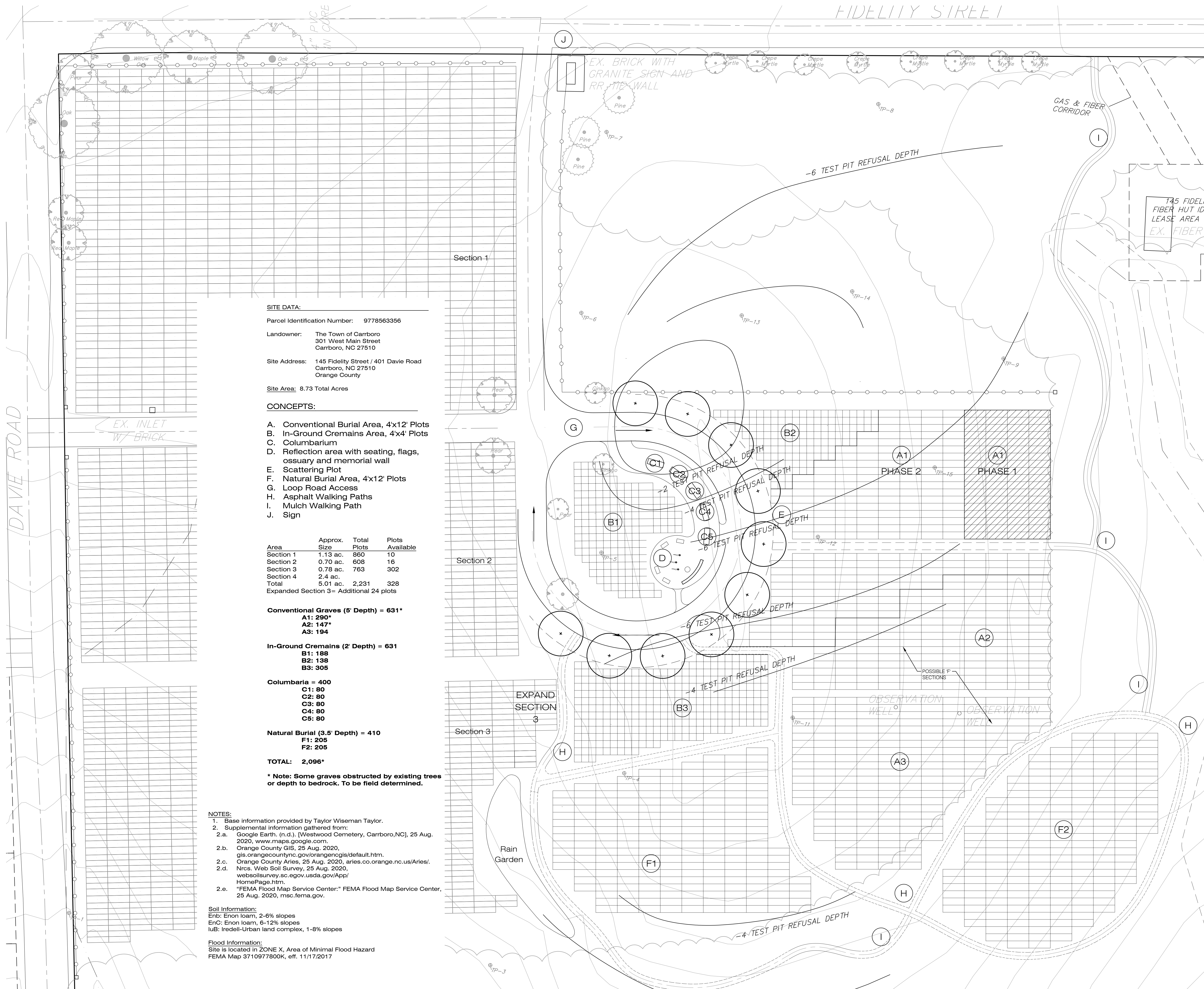


Project No. 000000
 Prepared for the Town of Carrboro
 145 Fidelity Street / 401 Davie Road
 Carrboro, NC 27510; Orange County
 Date: 11/17/2023
 Scale: 1" = 20'-0"
 Sheet No. 1 of 1
 G-1.2



SITE DATA:

Parcel Identification Number: 9778563356

Landowner: The Town of Carrboro
301 West Main Street
Carrboro, NC 27510

Site Address: 145 Fidelity Street / 401 Davie Road
Carrboro, NC 27510
Orange County

Site Area: 8.73 Total Acres

CONCEPTS:

- A. Conventional Burial Area, 4'x12' Plots
- B. In-Ground Cremains Area, 4'x4' Plots
- C. Columbarium
- D. Reflection area with seating, flags, ossuary and memorial wall
- E. Scattering Plot
- F. Natural Burial Area, 4'x12' Plots
- G. Loop Road Access
- H. Asphalt Walking Paths
- I. Mulch Walking Path
- J. Sign

Area	Approx. Size	Total Plots	Plots Available
Section 1	1.13 ac.	860	10
Section 2	0.70 ac.	608	16
Section 3	0.78 ac.	763	302
Section 4	2.4 ac.		
Total	5.01 ac.	2,231	328
Expanded Section 3 = Additional 24 plots			

Conventional Graves (5' Depth) = 631*

A1: 290*
A2: 147*
A3: 194

In-Ground Cremains (2' Depth) = 631

B1: 188
B2: 138
B3: 305

Columbaria = 400

C1: 80
C2: 80
C3: 80
C4: 80
C5: 80

Natural Burial (3.5' Depth) = 410

F1: 205
F2: 205

TOTAL: 2,096*

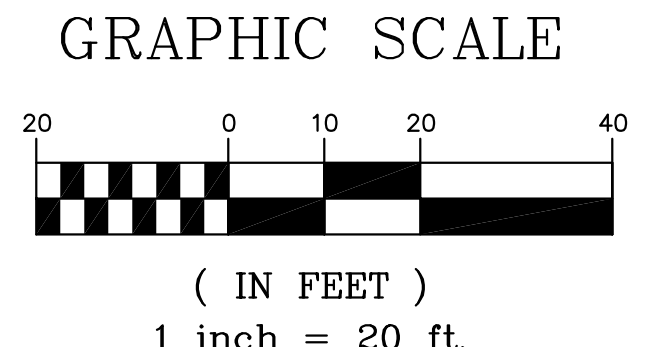
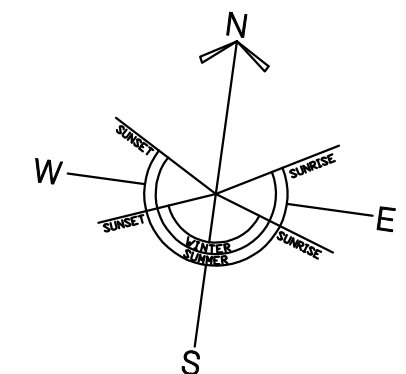
* Note: Some graves obstructed by existing trees or depth to bedrock. To be field determined.

NOTES:

1. Base information provided by Taylor Wiseman Taylor.
2. Supplemental information gathered from:
 - 2.a. Google Earth. (n.d.). [Westwood Cemetery, Carrboro, NC], 25 Aug. 2020. www.maps.google.com.
 - 2.b. Orange County GIS. 25 Aug. 2020. gis.orangecountync.gov/orangecgis/default.htm.
 - 2.c. Orange County Aries. 25 Aug. 2020. aries.co.orange.nc.us/Aries/.
 - 2.d. Nrcs. Web Soil Survey. 25 Aug. 2020. websurveys.sc.egov.usda.gov/App/HomePage.htm.
 - 2.e. "FEMA Flood Map Service Center;" FEMA Flood Map Service Center. 25 Aug. 2020. msc.fema.gov.

Soil Information:
 Enb: Enon loam, 2-6% slopes
 EnC: Enon loam, 6-12% slopes
 LuB: Iredell-Urban land complex, 1-8% slopes

Flood Information:
 Site is located in ZONE X, Area of Minimal Flood Hazard
 FEMA Map 3710977800K, eff. 11/17/2017



PROGRESS PRINT
FOR DISCUSSION
PURPOSES ONLY



Taylor Wiseman & Taylor
 40 Garden Alley
 Doylesville, Pennsylvania
 1801-4325
 Voice: 215 345 5953
 Fax: 215 345 4324
 Web: www.CVDA.com

CVDA
 Landscape Architects / Planners

Carter van Dye Associates

COPYRIGHT Carter van Dye Associates, Inc. 2023
 Issue Date: -
 Revisions: -
 Drawn/checked by: -/-

Westwood Cemetery
 Cemetery Expansion Concept Option 1 Layout
 Prepared for the Town of Carrboro
 145 Fidelity Street / 401 Davie Road
 Carrboro, NC 27510; Orange County

Scale:
1" = 20'-0"
 Sheet No. 1 of
G-1.2