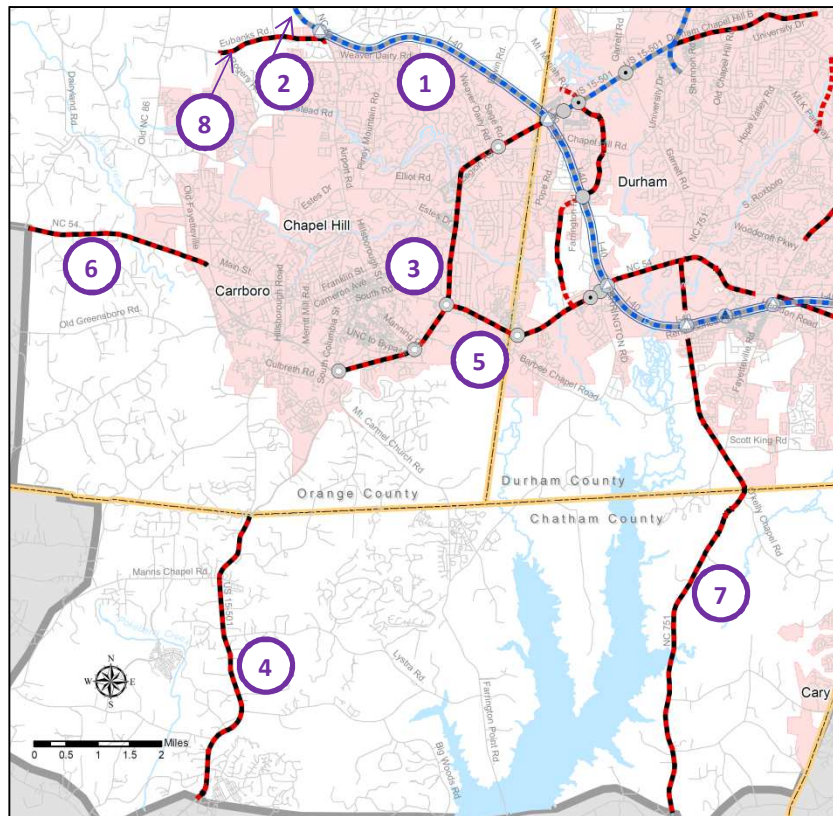


**Carrboro, Chapel Hill, S Orange County & NE Chatham County**  
**Key CTP Highway & Non-Highway Recommendations**

**DRAFT**



**KEY CTP HIGHWAY PROJECTS**

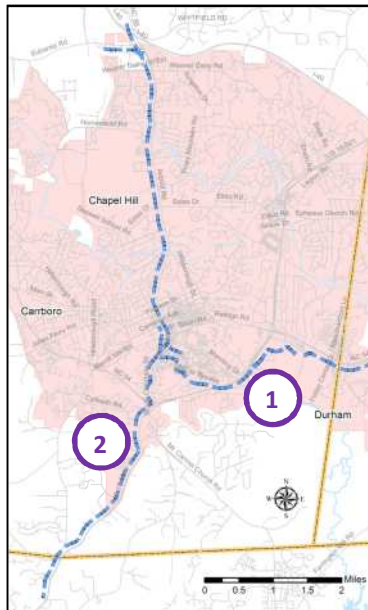
No.	Facility	Project Location	Status	Recommendation
1	I-40	15-501 to NC 86	Needs Imp.	Widen freeway to 8 lanes. With 6 to 8 General purpose and 2 to 4 managed lanes.
2	I-40	NC 86 to I-85	Needs Imp.	Widen freeway to 6 general purpose lanes.
3	US 15-501	NC 86 (S Columbia St) to I-40	Needs Imp.	- NC 86 (S Columbia St) to E Franklin St: Widen to a 6 lane boulevard with new/improve interchanges at needed locations with improved bus, bicycle and pedestrian accommodations. - E Franklin St to I-40: Improve facility to better accommodate bus, bicycle and pedestrian traffic.
4	US 15-501	Smith Level Rd to south of Andrews Store Rd	Needs Imp.	Improve access management along US 15-501 in accordance with the 2014 Corridor Study recommendations.
5	NC 54	US 15-501 to NC 55	Needs Imp.	- Barbee Chapel Rd to NC 55: Add travel lanes. - US 15-501 to I-40: Improve to superstreet with interchanges. - Throughout corridor: Improved bicycle, pedestrian and light rail transit accommodation.
6	NC 54	Old Fayetteville Rd to Bethel Hickory Grove Church Rd	Needs Imp.	Provide operational improvements; further study is needed to determine specific long-term improvements.
7	NC 751	NC 54 to Martha's Chapel Road (in Chatham County)	Needs Imp.	Improve to a boulevard facility. Further study is needed for cross section.
8	Eubanks Rd	NC 86 to Rogers Rd	Needs Imp.	Widen to a 4 lane divided boulevard.

*\*This Key CTP list and map has been updated since CTP release for public comment, so may not match the released CTP.*

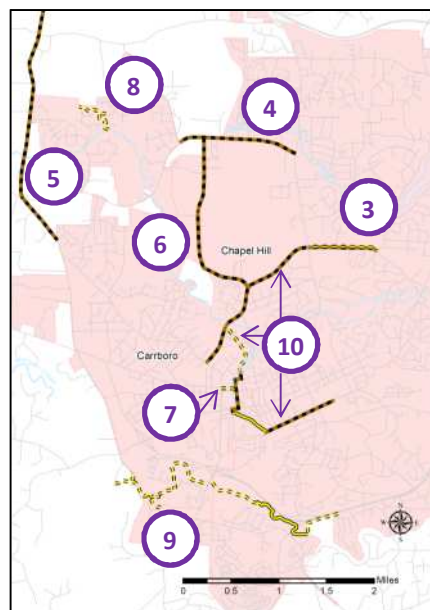
Note: This map and table shows only draft key highway or non-highway projects. See the draft CTP on the CTP web sites for all projects.

**Carrboro, Chapel Hill, S Orange County & NE Chatham County**  
**Key CTP Highway & Non-Highway Recommendations**

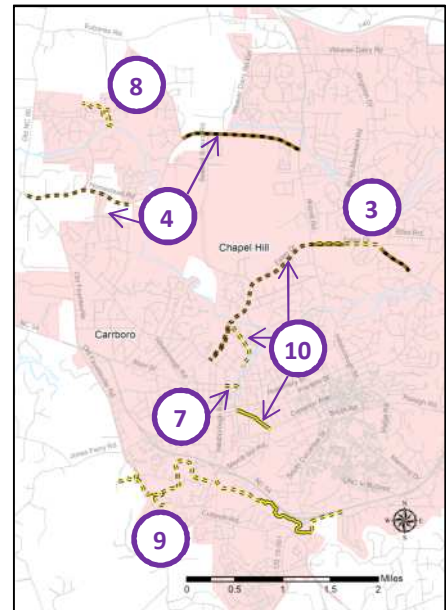
**DRAFT**



Key Transit Projects



Key Bicycle & Multiuse Projects



Key Pedestrian & Multiuse Projects

**KEY CTP NON-HIGHWAY PROJECTS**

No.	Facility	Project Location	Type	Status	Recommendation
1	Durham-Orange Light Rail Transit (D-O LRT)	Chapel Hill to Durham	Light Rail Transit	Recomm. New Facility	Light rail tracks running from UNC Hospitals in Chapel Hill to NCCU in Durham.
2	CHT BRT: N-S Corridor	Eubanks Park & Ride to Southern Village	Bus Rapid Transit	Recomm. New Route	Bus Rapid Transit route along NC 86 (MLK Jr Blvd to S Columbia St) and US 15-501.
3	Estes Dr	N Greensboro St to Granville Rd	Bicycle, Sidewalk & Multiuse	Needs Imp. & Recomm. New Facility	- N Greensboro St to NC 86: Bicycle lanes and sidewalks. - NC 86 to Granville Rd: Combination of bicycle lanes, sidewalks and multi-use paths.
4	Homestead Rd	NC 86 to Old NC 86	Bicycle & Sidewalk	Needs Imp.	Construct new or improve existing bicycle lanes and sidewalks.
5	Old NC 86	Farmhouse Rd to New Hope Church Rd	Bicycle	Needs Imp.	- Farmhouse Rd to Homestead Rd: Bicycle lanes. - Homestead Rd to New Hope Church Rd: Improve to 4 foot paved shoulder.
6	Seawell School Rd	Estes Dr to Homestead Rd	Bicycle	Needs Imp.	Bicycle lanes.
7	Downtown Connector	N Greensboro St to Lloyd St	Multiuse	Recomm. New Facility	Construct new multiuse path.
8	Jones Creek Greenway	Lake Hogan Farms Rd to existing multiuse path	Multiuse	Recomm. New Facility	Construct new paved Greenway/Multiuse path.
9	Morgan Creek Greenway	University Lake Rd to Morgan Creek Rd & Ext/Spurs	Multiuse	Recomm. New Facility	Construct new paved Greenway/Multiuse path.
10	Campus to Campus	Carolina North Campus to UNC Main Campus	Bicycle, Sidewalk & Multiuse	Needs Imp. & Recomm. New Facility	Combination of bicycle lanes, sidewalks and multi-use paths.

*\*This Key CTP list and map has been updated since CTP release for public comment, so may not match the released CTP.*