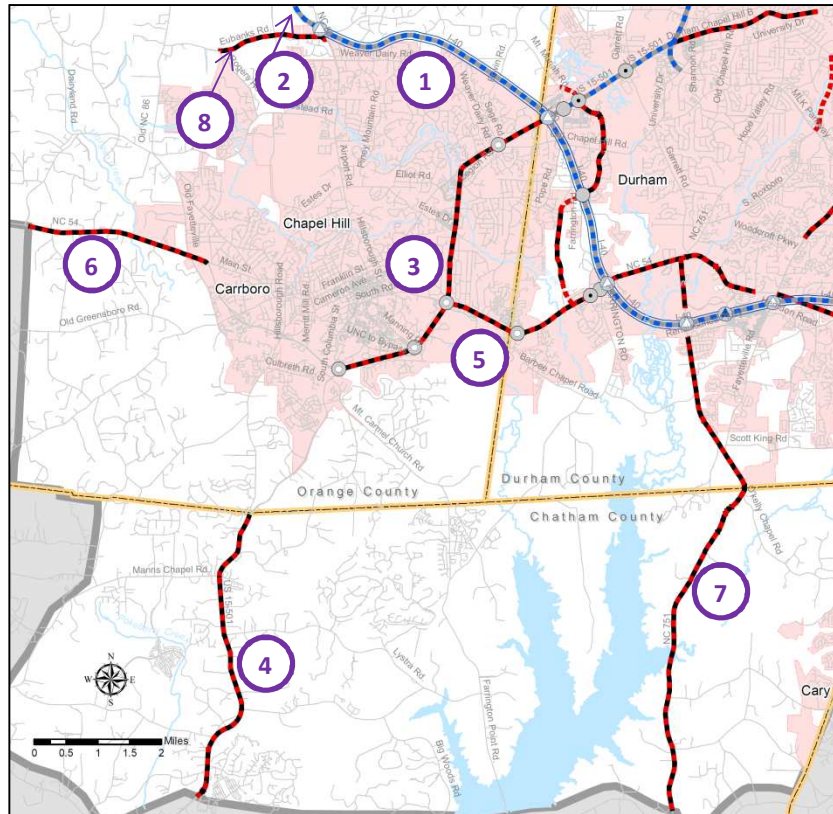


Carrboro, Chapel Hill, S Orange County & NE Chatham County
Key CTP Highway & Non-Highway Recommendations

DRAFT



KEY CTP HIGHWAY PROJECTS

| No. | Facility | Project Location | Status | Recommendation |
|-----|------------|-------------------------------------------------------|------------|-------------------------------------------------------------------------------------------------------------------------------------------------------------------------------------------------------------------------------------------------------------------------------------------|
| 1 | I-40 | 15-501 to NC 86 | Needs Imp. | Widen freeway to 8 lanes. With 6 to 8 General purpose and 2 to 4 managed lanes. |
| 2 | I-40 | NC 86 to I-85 | Needs Imp. | Widen freeway to 6 general purpose lanes. |
| 3 | US 15-501 | NC 86 (S Columbia St) to I-40 | Needs Imp. | - NC 86 (S Columbia St) to E Franklin St: Widen to a 6 lane boulevard with new/improve interchanges at needed locations with improved bus, bicycle and pedestrian accommodations. - E Franklin St to I-40: Improve facility to better accommodate bus, bicycle and pedestrian traffic. |
| 4 | US 15-501 | Smith Level Rd to south of Andrews Store Rd | Needs Imp. | Improve access management along US 15-501 in accordance with the 2014 Corridor Study recommendations. |
| 5 | NC 54 | US 15-501 to NC 55 | Needs Imp. | - Barbee Chapel Rd to NC 55: Add travel lanes. - US 15-501 to I-40: Improve to superstreet with interchanges. - Throughout corridor: Improved bicycle, pedestrian and light rail transit accommodation. |
| 6 | NC 54 | Old Fayetteville Rd to Bethel Hickory Grove Church Rd | Needs Imp. | Provide operational improvements; further study is needed to determine specific long-term improvements. |
| 7 | NC 751 | NC 54 to Martha's Chapel Road (in Chatham County) | Needs Imp. | Improve to a boulevard facility. Further study is needed for cross section. |
| 8 | Eubanks Rd | NC 86 to Rogers Rd | Needs Imp. | Widen to a 4 lane divided boulevard. |

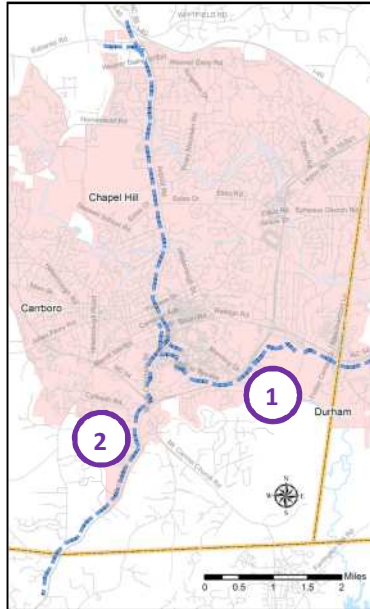
**This Key CTP list and map has been updated since CTP release for public comment, so may not match the released CTP.*

Note: This map and table shows only draft key highway or non-highway projects. See the draft CTP on the CTP web sites for all projects.

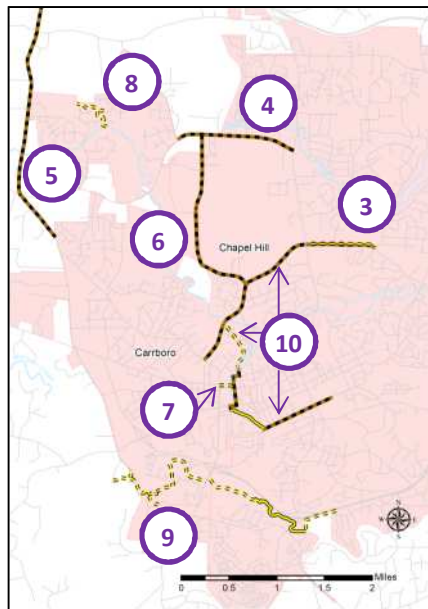
Carrboro, Chapel Hill, S Orange County & NE Chatham County

DRAFT

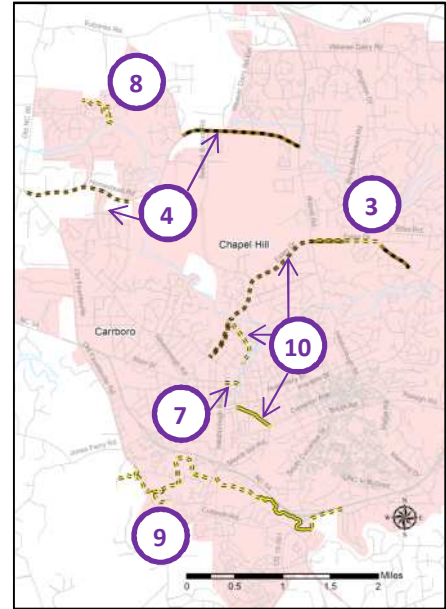
Key CTP Highway & Non-Highway Recommendations



Key Transit Projects



Key Bicycle & Multiuse Projects



Key Pedestrian & Multiuse Projects

KEY CTP NON-HIGHWAY PROJECTS

| No. | Facility | Project Location | Type | Status | Recommendation |
|-----|--------------------------------------------|---------------------------------------------------|------------------------------|-----------------------------------|---------------------------------------------------------------------------------------------------------------------------------------------------|
| 1 | Durham-Orange Light Rail Transit (D-O LRT) | Chapel Hill to Durham | Light Rail Transit | Recomm. New Facility | Light rail tracks running from UNC Hospitals in Chapel Hill to NCCU in Durham. |
| 2 | CHT BRT: N-S Corridor | Eubanks Park & Ride to Southern Village | Bus Rapid Transit | Recomm. New Route | Bus Rapid Transit route along NC 86 (MLK Jr Blvd to S Columbia St) and US 15-501. |
| 3 | Estes Dr | N Greensboro St to Granville Rd | Bicycle, Sidewalk & Multiuse | Needs Imp. & Recomm. New Facility | - N Greensboro St to NC 86: Bicycle lanes and sidewalks. - NC 86 to Granville Rd: Combination of bicycle lanes, sidewalks and multi-use paths. |
| 4 | Homestead Rd | NC 86 to Old NC 86 | Bicycle & Sidewalk | Needs Imp. | Construct new or improve existing bicycle lanes and sidewalks. |
| 5 | Old NC 86 | Farmhouse Rd to New Hope Church Rd | Bicycle | Needs Imp. | - Farmhouse Rd to Homestead Rd: Bicycle lanes. - Homestead Rd to New Hope Church Rd: Improve to 4 foot paved shoulder. |
| 6 | Seawell School Rd | Estes Dr to Homestead Rd | Bicycle | Needs Imp. | Bicycle lanes. |
| 7 | Downtown Connector | N Greensboro St to Lloyd St | Multiuse | Recomm. New Facility | Construct new multiuse path. |
| 8 | Jones Creek Greenway | Lake Hogan Farms Rd to existing multiuse path | Multiuse | Recomm. New Facility | Construct new paved Greenway/Multiuse path. |
| 9 | Morgan Creek Greenway | University Lake Rd to Morgan Creek Rd & Ext/Spurs | Multiuse | Recomm. New Facility | Construct new paved Greenway/Multiuse path. |
| 10 | Campus to Campus | Carolina North Campus to UNC Main Campus | Bicycle, Sidewalk & Multiuse | Needs Imp. & Recomm. New Facility | Combination of bicycle lanes, sidewalks and multi-use paths. |

**This Key CTP list and map has been updated since CTP release for public comment, so may not match the released CTP.*