











Combined Assessment: Strategic Priorities & Racial Equity

EXISTING BIKE NETWORK

-  Bike Lanes
-  Bike Lane One Side Only
-  Sharrow
-  Wide Shoulder
-  Shared Use Path

STRATEGIC PRIORITY NETWORK RECOMMENDATIONS

-  Separated Bike Lanes
-  Bike Lanes
-  Neighborway
-  Shared Use Path
-  Crossing Improvement




DEVELOPMENT STATUS

-  In Development








PRIORITY STATUS

-  Strategic Priority

EQUITY ANALYSIS - NON-WHITE

-  High Need
-  Medium Need
-  Low Need

DESTINATIONS

-  Key Destinations
-  Parks/Public Open Space
-  Schools
-  UNC
-  Lakes
-  Town of Carrboro
-  Surrounding Communities



0 0.25 0.5 MILES
3 MIN BIKE RIDE

