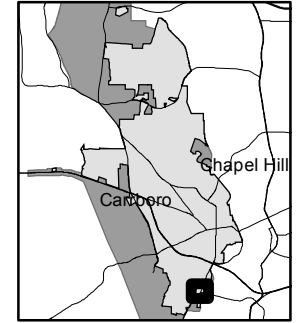



# Proposed O/A-CZ Rezoning



 City Limits

 Proposed O/A-CZ

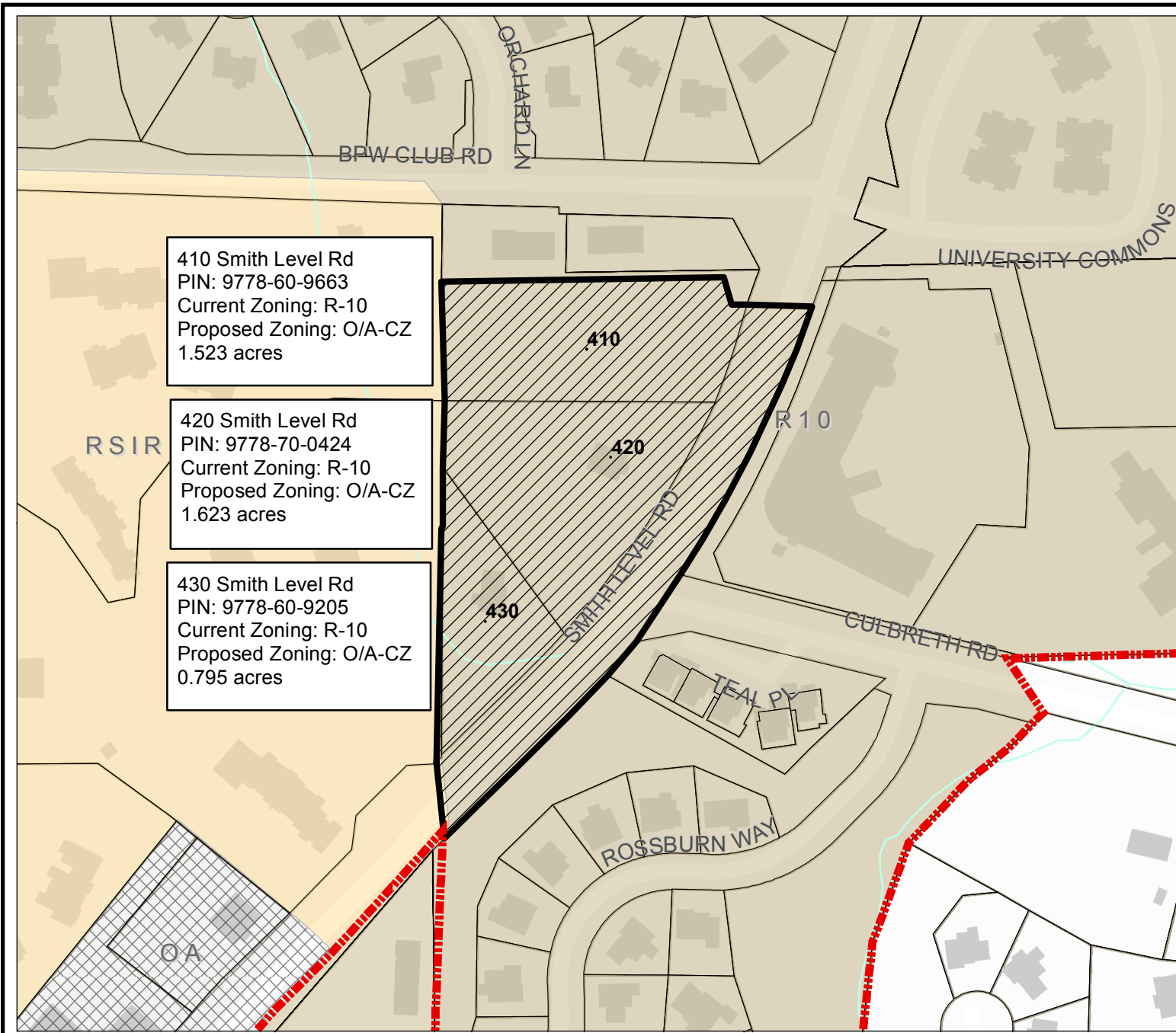
**THIS MAP IS NOT A CERTIFIED SURVEY  
NO RELIANCE MAY BE PLACED IN ITS  
ACCURACY**

The Town of Carrboro assumes no liability for damages caused by inaccuracies in this map or supporting data and makes no warranty, expressed or implied, as to the accuracy of the information presented. The fact of distribution does not constitute such a warranty.



**TOWN OF CARRBORO**  
301 W. Main St.  
Carrboro, NC 27510

Printed April 22, 2021



410 Smith Level Rd  
PIN: 9778-60-9663  
Current Zoning: R-10  
Proposed Zoning: O/A-CZ  
1.523 acres

420 Smith Level Rd  
PIN: 9778-70-0424  
Current Zoning: R-10  
Proposed Zoning: O/A-CZ  
1.623 acres

430 Smith Level Rd  
PIN: 9778-60-9205  
Current Zoning: R-10  
Proposed Zoning: O/A-CZ  
0.795 acres